



DISTRICT DOMESTIC PRODUCT OF MAHARASHTRA

1993-94 TO 1998-99
(BASE YEAR 1993-94)



DIRECTORATE OF ECONOMICS & STATISTICS
GOVERNMENT OF MAHARASHTRA
MUMBAI

GOVERNMENT OF MAHARASHTRA

DISTRICT DOMESTIC PRODUCT

OF

MAHARASHTRA

1993-94 TO 1998-99

(BASE YEAR 1993-94)

**DIRECTORATE OF ECONOMICS AND STATISTICS
MUMBAI**

PREFACE

The State Income estimates prepared and issued every year by this Directorate are in the nature of macro-estimates. Within the State, the benefits of development are not evenly spread over in all districts. The composite estimates of income for the State as a whole would not reveal inter district variation. Therefore, the need for estimates of income at levels lower than the State has been felt in the context of achieving balanced economic development.

With this in view, this Directorate had attempted, in the past, to bring out estimates at district level at current prices. Of late, provisional estimates of district income and per capita district income at current prices are being worked out regularly. In this Brochure, the estimates of income at district level are presented for the years 1993-94 to 1998-99 at current and constant (1993-94) prices. A brief note on methodology followed in preparation of these estimates is also incorporated.

It is hoped that this publication would be found useful to the Planners, Administrators and others. Suggestions for improving the contents are welcome.

B. M. NAGRALE
DIRECTOR

Date: 18 JUN 2001
Place: Mumbai.

**OFFICERS AND STAFF ASSOCIATED WITH
THE PREPARATION OF ESTIMATES OF
DISTRICT DOMESTIC PRODUCT
1993-94 TO 1998-99**

DISTRICT INCOME UNIT

- | | | |
|----|---------------------------|------------------------------|
| 1. | SHRI. S. R. SHINDE | Joint Director |
| 2. | SHRI. D.G.SUTE | Deputy Director |
| 3. | SHRI. B. N. NAIK | Research Officer |
| 4. | SMT. V. A. WARADE | Research Assistant |
| 5. | SMT. N. N. VARTAK | Statistical Assistant |
| | SMT. V. D. JOSHI | Statistical Assistant |
| 7. | SHRI. R. V. BAGDE | Clerk-Typist |
| 8. | SMT. B. Y. SATAM | Clerk-Typist |

CONTENTS

	Page No.
I. Estimation Of District Income Of Maharashtra.	
1. Introduction.	1
2. Concept and Definition.	1
3. Methodology.	1
4. Limitations.	1
5. Maharashtra's District Income Estimates. 1993-94 to 1998-99 an analysis.	2
6. Sectoral Contribution 1998-99.	3
7. District Per Capita Income 1998-99.	3
II. Graphs.	
1. District Income for the year 1998-99.	4
2. District wise Per Capita Income 1998-99.	5
3. Percentage Share of Primary, Secondary And Tertiary Sector in Total District Income 1998-99.	6
III. Statements.	
1. District Income and Per Capita Income at Current Prices for the year 1993-94 to 1998-99.	7
2. District Income and Per Capita Income at Constant Prices for the year 1993-94 to 1998-99.	8
3. Percentage Share of District Income to State income for the year 1993-94 to 1998-99 at Current and Constant (1993-94) Prices.	9
4. Indices of District Income at Current and Constant (1993-94) Prices.	10
5. Indices of Per Capita Income at Current and Constant (1993-94) Prices.	11
6. Sectorwise Gross District Domestic Product and to sectorwise Net District Domestic Product for the year 1993-94 to 1998-99 at Current and Constant (1993-94) Prices.	12 10 59
30. Percentage Share of Primary, Secondary and Tertiary Sectors in Total District Income at Current Prices.	60
31. Percentage Share of Primary, Secondary and Tertiary Sectors in Total District Income at Constant (1993-94) Prices.	61
IV. Brief note on the Methodology followed in the preparation of District Income Estimate of Maharashtra.	62

1. Introduction

1.1 With the shift of emphasis to decentralized planning, the need to have the relevant data for plan formulation at the district level has been increasingly felt. For proper planning for development of a region, it is essential to have a prior knowledge of the level of economic development of a region. In this context district income estimate, which constitute single indicator of development, assume much importance. Level of income of a region is a barometer to measure economic development and welfare of the region. The district income estimates also bring to light the inter-district variation in the economic development and help the planners in formulation of development plans for each district, based on its level of backwardness.

1.2 The present brochure contains the district income estimate for the years 1993-94 to 1998-99. These estimates have been presented at current and constant (1993-94) prices. The estimates at constant (1993-94) prices reveal the actual growth in the output of goods and services in each district.

2. Concept and definition:

The district income is defined as the sum of an economic value of all goods and services produced within the district irrespective of the fact whether, the income is owned by persons inside the district or outside. Thus, the estimates of domestic product at district level is compiled, as in the case of State Domestic Product, by 'Income originating approach'. The estimates worked out on the basis of 'Income accruing' concept would be a better one. But, in view of the open character of the economic activities and absence of data relating to inter-district flows, there is no option but to follow 'income originating' approach in preparation of district income estimates.

3. Methodology:

The availability of districtwise basic data required for estimation of income at the district level is still not satisfactory in any of the states in India including Maharashtra. The data in respect of primary sector and manufacturing register sector is available but it is very scanty for other sectors. As such, wherever the basic data was available, the methodology used at the state level has been followed for preparation of estimates at district level also. In other cases, depending upon the availability of data, relevant indicators have been utilized to allocate the state level estimates to the districts. A brief note on the methodology followed and data used in preparation of these estimates is appended to this report.

4. Limitations:

As stated at para (3) above, the current availability of basic data required for the purpose of estimation district income from various sectors is not adequate. Attempts are

being made constantly to improve the data base still a wide gap remains to be filled-up. Moreover, in most of the cases the data becomes available only after a considerable lapse of time. Hence, the estimates presented here are based on the data available at the time of computation of the estimates. As a result, these estimates for the latest years are purely provisional and need revisions as and when more reliable and firm data become available.

5. Maharashtra's District Income Estimates, 1993-94 to 1998-99- An analysis

5.1 There were 31 districts in Maharashtra with Divergent economic conditions and different levels of development during 1993-94. In the year 1998 Akola district was bifurcated into Akola and Washim districts, Dhule district was bifurcated into Dhule and Nandurbar districts. In the year 1999 Parbhani district was bifurcated into Parbhani and Hingoli, Bhandara district was bifurcated into Bhandara and Gondia districts bringing the total number of districts in Maharashtra to 35. For Mumbai suburban, Washim, Nandurbar, Hingoli and Gondia districts, districtwise information is not available so far. This report contains the estimate of district income for 30 districts for the year 1993-94 to 1998-99. The estimates are computed for Mumbai, Dhule, Akola, Parbhani and Bhandara as a whole. These estimates and certain indicators based on them are presented in the statements appended. A brief analysis of the estimates for the year 1998-99 is made in the following paragraphs.

5.2. It may be seen from statements 1 and 2 that the income among different districts at current and constant (1993-94) prices is not evenly distributed. Statement 3 present percentage contribution of each districts to the State Income at current and constant (1993-94) prices. It may be observed that in 1998-99 the bulk of the state income was generated from Mumbai, Thane, Pune and Nagpur districts both at Current and Constant prices, the total contribution of these districts to state income being more than 48 percent. Mumbai district topped the list by its contribution of 25.06 percent at current price and 25.34 percent at constant price to the state income. The lowest contribution was from Gadchiroli district both at current and constant prices.

5.3 The indices of income indicate the trend in the income of each district. Statement 4 presents the indices of district income with base 1993-94=100 for the years 1993-94 to 1998-99 at current and constant prices. The statement 4 (indices) reveals that the income of 13 districts at Mumbai (202), Thane (205), Nashik (202), Jalgaon (207), Ahmednagar (210), Pune (201), Sangli (213), Solapur (227), Beed (220), Latur (201), Buldhana (200), Wardha (212) and Nagpur (230) have moved faster than the state income at current prices during the period from 1993-94 to 1998-99. Almost a similar trend was observed in the income of constant prices.

6. Sectoral contribution 1998-99 :

6.1 In the context of Planning, it is very important to know the sectoral income of each district. This helps the planners to study the disparity in the development of each district and plan accordingly. Statements 30 and 31 provide the districtwise percentage shares of income by broad sectors of economy i.e. by primary, secondary and tertiary sectors at current and constant prices respectively. Primary sector consist of Agriculture, forestry and logging, Fishing, and Mining and quarrying, while secondary sector consist of Manufacturing (both registered and un-registered), construction and electricity, gas and water supply and the remaining sectors form the tertiary sector.

6.2 At current prices, Mumbai district contributed the least (1.9 percent) to the primary sector and Gadchiroli district the highest (64.5 percent) during 1998-99. Raigad district contributed the highest (61.9 percent) to the secondary sector and Gadchiroli the least (9.2 percent) during 1998-99. Mumbai district contributed the highest (63.92 percent) to the tertiary sector and Gadchiroli the least (26.4 percent) during 1998-99. Similar trend was observed in estimates at constant (1993-94) prices. The percentage range in which the district income from these sectors varied at current and constant prices during the year 1998-99 is given below


Sr. No.	Sector	Range (percentage)	
		At current prices	At 1993-94 prices
1	Primary	1.9 and 64.5	1.6 and 64.8
2	Secondary	9.2 and 61.9	9.9 and 62.8
3	Tertiary	26.4 and 63.9	25.3 and 62.0

7. District per capita income, 1998-99 :

7.1 The district per capita income (PCI) is obtained by dividing the total income of the district by it's estimated mid year population. The estimates of districtwise PCI of Maharashtra for the year 1993-94 to 1998-99 at current and constant (1993-94) prices are presented in Statement 1 and 2.


7.2 At current prices, the PCI of Mumbai was the highest (Rs. 45471) followed by Thane (Rs.33200), Raigad (30364), Nagpur (Rs. 28678) and Pune (28000) districts had PCI higher than that of the State PCI (22763). The lowest PCI (Rs. 11789) at current prices was in Dhule district. More or less similar trend was observed in the estimates of PCI at constant (1993-94) prices. Growth of District Income during 1993-94 to 1998-99.

DISTRICT INCOME FOR THE YEAR 1998-99



DISTRICTWISE PER CAPITA INCOME (Rs.) 1998-99


□ AT CURRENT PRICES
 ■ AT CONSTANT PRICES



DISTRICT

RUPES

PERCENTAGE SHARE OF PRIMARY, SECONDARY AND TERTIARY SECTOR IN TOTAL DISTRICT INCOME FOR THE YEAR 1998-99 (AT CURRENT PRICES)



STATEMENT NO. 1

DISTRICT INCOME AND PER CAPITA INCOME AT CURRENT PRICES

SR. NO.	DISTRICT	DISTRICT INCOME (INDDP) (Rs. in lakh)														PER CAPITA DISTRICT INCOME (Rs.)													
		1993-94	1994-95	1995-96	1996-97	1997-98	1998-99	1999-00	2000-01	2001-02	2002-03	2003-04	2004-05	2005-06	2006-07	2007-08	2008-09	2009-10	2010-11	2011-12	2012-13	2013-14							
1	Mumbai	2532707	2863669	3501384	3950296	4449989	5115400	24382	27053	32483	35140	40044	45471	33300	24088	29471	33300	24088	29471	33300	24088	29471	33300	24088	29471				
2	Thane	975214	1140208	1396122	1414216	1754466	2001295	17521	20110	24172	24088	29471	33300	24088	29471	33300	24088	29471	33300	24088	29471	33300	24088	29471	33300				
3	Raigad	386999	401480	529805	489706	557528	628501	20245	20618	26709	24237	27758	30364	20245	20618	26709	24237	27758	30364	20245	20618	26709	24237	27758	30364				
4	Rainnagri	143137	175658	1983101	189845	223671	250346	8586	10708	11857	11176	13102	14354	8586	10708	11857	11176	13102	14354	8586	10708	11857	11176	13102	14354				
5	Sindhudurg	116988	146052	160288	142589	162869	168146	13480	16319	17797	19575	17544	20016	13480	16319	17797	19575	17544	20016	13480	16319	17797	19575	17544	20016				
KONKAN DIV.		4155045	4727067	5785908	6085652	7158603	8183799	20424	22810	27408	28350	32904	37445	20424	22810	27408	28350	32904	37445	20424	22810	27408	28350	32904	37445				
6	Nashik	446856	500336	614461	766959	271937	307930	6796	8199	9366	9702	10831	11789	6796	8199	9366	9702	10831	11789	6796	8199	9366	9702	10831	11789				
7	Dhule	180581	221929	230889	271937	307930	339249	6796	8199	9366	9702	10831	11789	6796	8199	9366	9702	10831	11789	6796	8199	9366	9702	10831	11789				
8	Jalgaon	287218	350670	390589	457947	502122	584605	8905	10314	11266	13007	14065	16449	8905	10314	11266	13007	14065	16449	8905	10314	11266	13007	14065	16449				
9	Ahmednagar	278208	333569	395535	437372	479972	583990	7859	9262	10780	11727	12992	15251	7859	9262	10780	11727	12992	15251	7859	9262	10780	11727	12992	15251				
NASHIK DIV.		1192863	1406224	1631684	1944215	2102749	2421804	3787	40168	41583	48308	54493	64772	3787	40168	41583	48308	54493	64772	3787	40168	41583	48308	54493	64772				
10	Pune	876155	1046117	1272054	141525	151127	1764358	15098	17650	21068	23058	24282	28000	15098	17650	21068	23058	24282	28000	15098	17650	21068	23058	24282	28000				
11	Satara	221430	252244	297440	344281	368018	432366	8632	11174	12724	12724	13413	15563	8632	11174	12724	12724	13413	15563	8632	11174	12724	12724	13413	15563				
12	Sangli	240075	275117	339175	396219	415367	511178	10381	11679	14092	16243	17993	20411	10381	11679	14092	16243	17993	20411	10381	11679	14092	16243	17993	20411				
13	Solapur	292151	334247	399327	480928	511313	663616	8528	9690	11336	13462	14118	16957	8528	9690	11336	13462	14118	16957	8528	9690	11336	13462	14118	16957				
14	Kolhapur	361702	381270	485289	560727	603312	708633	11567	11969	15263	16999	18038	20925	11567	11969	15263	16999	18038	20925	11567	11969	15263	16999	18038	20925				
PUNE DIV.		1981513	2289994	2801285	3197380	3409196	4089161	1673	13067	16886	17613	18621	21802	1673	13067	16886	17613	18621	21802	1673	13067	16886	17613	18621	21802				
15	Aurangabad	252466	321398	360148	384652	400771	490746	10769	13483	14832	15504	16013	19365	10769	13483	14832	15504	16013	19365	10769	13483	14832	15504	16013	19365				
16	Jalna	102066	110953	123342	145303	143436	188174	7077	7553	8241	9551	9298	12047	7077	7553	8241	9551	9298	12047	7077	7553	8241	9551	9298	12047				
17	Parbhani	179317	211350	240329	285350	261818	331160	8110	9395	10476	11422	11071	13827	8110	9395	10476	11422	11071	13827	8110	9395	10476	11422	11071	13827				
18	Beed	143647	166680	218541	239741	248195	316304	7526	8573	11035	11909	12156	15003	7526	8573	11035	11909	12156	15003	7526	8573	11035	11909	12156	15003				
19	Nanded	179016	207266	235528	232618	298747	346951	7304	8061	9298	11320	11394	13058	7304	8061	9298	11320	11394	13058	7304	8061	9298	11320	11394	13058				
20	Osmanabad	94788	111477	122660	150564	141859	187561	7063	8154	8929	10638	9883	12909	7063	8154	8929	10638	9883	12909	7063	8154	8929	10638	9883	12909				
21	Latur	130035	146275	179124	199018	200892	261136	7376	8256	9791	10702	10654	13677	7376	8256	9791	10702	10654	13677	7376	8256	9791	10702	10654	13677				
AURANGABAD DIV.		1081333	1271428	1409973	1679247	1895719	2123039	8036	9274	10606	11823	11780	14669	8036	9274	10606	11823	11780	14669	8036	9274	10606	11823	11780	14669				
22	Buldhana	148032	169864	180291	225055	224624	286084	7485	8436	9272	10788	10533	13923	7485	8436	9272	10788	10533	13923	7485	8436	9272	10788	10533	13923				
23	Akola	206449	225666	275390	317669	323625	403396	8992	9557	11449	12992	13053	16586	8992	9557	11449	12992	13053	16586	8992	9557	11449	12992	13053	16586				
24	Amravati	221059	238011	281190	406224	429089	427676	9610	10157	11780	16759	17441	17169	9610	10157	11780	16759	17441	17169	9610	10157	11780	16759	17441	17169				
25	Yavatmal	172901	179942	219747	246070	258777	314921	7857	8129	9745	10736	11134	13392	7857	8129	9745	10736	11134	13392	7857	8129	9745	10736	11134	13392				
AMRAVATI DIV.		769449	813584	966618	1195418	1236614	1442979	8552	9108	10623	12924	13183	15185	8552	9108	10623	12924	13183	15185	8552	9108	10623	12924	13183	15185				
26	Wardha	96321	112549	149942	173676	183354	204515	6542	8913	12985	14773	15381	16952	6542	8913	12985	14773	15381	16952	6542	8913	12985	14773	15381	16952				
27	Nagpur	465760	545465	671830	762624	838906	1071256	13504	15524	18770	20861	25480	28678	13504	15524	18770	20861	25480	28678	13504	15524	18770	20861	25480	28678				
28	Bhandara	172897	202952	253145	261693	304831	344742	7658	9055	11087	11284	12953	14452	7658	9055	11087	11284	12953	14452	7658	9055	11087	11284	12953	14452				
29	Chandrapur	202695	234251	276251	334790	372803	388625	10912	12380	14332	17087	18765	19325	10912	12380	14332	17087	18765	19325	10912	12380	14332	17087	18765	19325				
30	Gadchiroli	97220	105130	125350	132035	131272	153139	11784	13509	14642	15172	14876	17140	11784	13509	14642	15172	14876	17140	11784	13509	14642	15172	14876	17140				
NAGPUR DIV.		1034914	1200348	1476617	1666018	1931176	2193377	10955	12474	15062	16740	19133	21139	10955	12474	15062	16740	19133	21139	10955	12474	15062	16740	19133	21139				
MAHARASHTRA		10206108	11707646	14142685	15755929	17534596	20412031	12326	13880	16460	18040	19799	22763	12326	13880	16460	18040	19799	22763	12326	13880	16460	18040	19799	22763				

STATEMENT NO. 2

DISTRICT INCOME AND PER CAPITA INCOME AT CONSTANT (1993-94) PRICES

SR. NO.	DISTRICT	PER CAPITA DISTRICT INCOMERS.													
		1993-94	1994-95	1995-96	1996-97	1997-98	1998-99	1993-94	1994-95	1995-96	1996-97	1997-98	1998-99	1999-00	2000-01
1	Mumbai	2532707	2585572	2892325	3008680	3347103	3591126	24382	24382	24245	26632	27441	30126	31922	31922
2	Thane	975214	1020315	1151148	1103114	1306632	1420028	17521	17521	17956	19950	18789	21948	23553	23553
3	Rajgad	386989	363843	446700	388503	424855	458174	20245	20245	18685	22519	19273	20780	22132	22132
4	Sindhudurg	143137	158350	165041	157452	183048	190549	8898	8898	9653	9896	9269	10627	10926	10926
5	KONKAN DIV.	4185045	4248330	4780684	4780319	5411451	5810444	13480	13480	15693	14930	14688	16138	16019	16019
6	Nashik	448556	451864	518137	605113	585789	635288	11050	11050	10964	12347	14186	13081	14505	14505
7	Dhule	180581	190786	188131	210875	221393	235836	6796	6796	7048	6823	7516	7790	8135	8135
8	Jalgaon	287218	311143	315976	347599	361852	401662	8030	8030	9151	9123	9884	10136	10512	10512
9	Ahmednagar	278208	299680	331322	342680	349093	402522	7868	7868	8320	9030	9188	9231	10318	10318
10	MASHIK DIV.	1192863	1283276	1363567	1806467	1498126	1678287	15058	15058	16138	17721	18318	17966	19629	19629
11	Pune	876155	956417	1069882	1124380	1119960	1236893	8632	8632	8936	9735	10349	10091	10930	10930
12	Satara	221430	233516	259153	280025	276879	303659	10381	10381	10817	12042	13233	12509	14476	14476
13	Sangli	240076	250094	289975	322798	31874	362552	8628	8628	8594	9264	10211	10183	11558	11558
14	Solapur	292151	296439	325510	364691	369143	423852	11567	11567	11258	13078	13540	13559	15051	15051
15	Kothnagar	361702	359629	424387	446612	453495	509728	11872	11872	11851	13260	13984	13762	15220	15220
16	PUNE DIV.	1881813	2096084	2388007	2538604	2831361	334052	10789	10789	12075	12379	12092	11802	13183	13183
17	Aurangabad	252465	287828	300652	298457	295379	334052	7077	7077	6572	6662	7302	6659	8049	8049
18	Jalna	102086	98562	99709	111089	102718	125716	8110	8110	7930	8318	8632	7898	9272	9272
19	Parbhani	179317	178592	190625	201308	186783	222074	7526	7526	7232	8386	8794	7993	9570	9570
20	Beed	143847	140614	166033	177033	163159	197815	7304	7304	6979	7554	8502	7867	8788	8788
21	Nanded	178018	174273	192185	219785	206262	233330	7053	7053	7020	7153	8124	7192	8963	8963
22	Osmanabad	94788	95979	99610	115000	103238	130270	7376	7376	7159	7965	8352	7700	9129	9129
23	Latur	130035	128565	146074	155308	145186	174238	8031	8031	8041	8667	8693	8356	9726	9726
24	LAURANGABAD DIV.	1081333	1102411	1186089	1277981	1202736	1417686	1417686	1417686	1417686	1417686	1417686	1417686	1417686	1417686
25	Buldhara	148032	143953	151349	168873	157964	189532	7485	7485	7146	7375	8085	7467	8549	8549
26	Akola	208449	192282	220119	238291	226911	261137	8992	8992	8143	9151	9746	9152	10402	10402
27	Amravati	221059	200544	220874	269286	249404	284122	9610	9610	8558	9253	11923	10137	11405	11405
28	Yavatmal	172901	154998	175135	187655	181186	211554	7957	7957	7002	7767	8187	7796	8960	8960
29	WARDHA DIV.	780440	691777	767477	884108	818484	946346	8658	8658	7744	8434	8658	8694	9685	9685
30	NAGPUR DIV.	10206108	10465496	11699543	12267636	12815376	14172393	12326	12326	12408	13616	14046	14470	15804	15804
31	MAHARASHTRA	10206108	10465496	11699543	12267636	12815376	14172393	12326	12326	12408	13616	14046	14470	15804	15804

STATEMENT NO. 3

PERCENTAGE SHARE OF DISTRICT INCOME INDDPI TO STATE INCOME AT CURRENT AND CONSTANT (1993-94) PRICES

SR. NO.	DISTRICT	AT CURRENT PRICES										AT CONSTANT (1993-94) PRICES									
		1993-94	1994-95	1995-96	1996-97	1997-98	1998-99	1993-94	1994-95	1995-96	1996-97	1997-98	1998-99	1993-94	1994-95	1995-96	1996-97	1997-98	1998-99		
1	Mumbai	24.82	24.46	24.76	24.44	25.37	25.08	24.82	24.51	24.72	24.51	24.51	24.82	24.51	24.72	24.51	24.51	24.82	24.51		
2	Thane	9.56	9.74	9.87	8.98	10.01	9.80	9.56	9.75	9.84	9.99	9.80	9.56	9.75	9.84	9.99	10.20	10.02	10.02		
3	Raigad	3.79	3.43	3.75	3.10	3.24	3.08	3.79	3.48	3.82	3.17	3.08	3.79	3.48	3.82	3.17	3.32	3.23	3.23		
4	Ratnagiri	1.40	1.50	1.40	1.20	1.29	1.23	1.40	1.51	1.42	1.28	1.23	1.40	1.51	1.42	1.28	1.43	1.34	1.34		
5	Sindhudurg	1.15	1.25	1.13	0.90	0.93	0.92	1.15	1.33	1.15	1.10	0.92	1.15	1.33	1.15	1.17	1.17	1.08	1.08		
KONKAN DIV.		40.71	40.38	40.81	38.62	40.83	40.09	40.71	40.88	40.96	39.06	40.09	40.71	40.88	40.96	39.06	42.23	41.06	41.06		
6	Nashik	4.38	4.27	4.34	4.87	4.64	4.43	4.38	4.32	4.43	4.93	4.43	4.38	4.32	4.43	4.93	4.41	4.48	4.48		
7	Dhule	1.77	1.90	1.63	1.73	1.76	1.66	1.77	1.82	1.61	1.72	1.66	1.77	1.82	1.61	1.72	1.73	1.68	1.68		
8	Jalgaon	2.81	3.00	2.76	2.91	2.86	2.91	2.81	2.97	2.70	2.84	2.91	2.81	2.97	2.70	2.84	2.82	2.83	2.83		
9	Ahmednagar	2.73	2.85	2.80	2.78	2.74	2.89	2.73	2.88	2.83	2.79	2.89	2.73	2.88	2.83	2.79	2.72	2.94	2.94		
NASHIK DIV.		11.69	12.01	11.64	12.28	11.99	11.86	11.69	11.98	11.67	12.28	11.86	11.69	11.98	11.67	12.28	11.69	11.82	11.82		
10	Pune	8.58	8.94	8.99	8.98	8.82	8.64	8.58	8.64	8.82	9.17	8.64	8.58	8.64	8.82	9.17	8.74	8.73	8.73		
11	Satara	2.17	2.15	2.10	2.19	2.10	2.12	2.17	2.23	2.10	2.28	2.12	2.17	2.23	2.10	2.28	2.16	2.14	2.14		
12	Sangali	2.35	2.36	2.39	2.51	2.37	2.50	2.35	2.39	2.47	2.63	2.35	2.39	2.47	2.63	2.43	2.43	2.56	2.56		
13	Solapur	2.86	2.85	2.82	3.05	2.92	3.25	2.86	2.83	2.78	2.97	2.86	2.83	2.83	2.78	2.97	2.88	2.98	2.98		
14	Kolhapur	3.54	3.26	3.50	3.56	3.44	3.47	3.54	3.43	3.63	3.64	3.47	3.54	3.43	3.63	3.64	3.54	3.60	3.60		
PUNE DIV.		19.51	19.56	19.81	20.29	19.44	19.99	19.51	20.02	20.24	20.69	19.99	19.51	20.02	20.24	20.69	19.75	20.92	20.92		
15	Aurangabad	2.47	2.75	2.55	2.44	2.28	2.40	2.47	2.75	2.57	2.43	2.40	2.47	2.75	2.57	2.43	2.30	2.38	2.38		
16	Jalna	1.00	0.96	0.87	0.92	0.82	0.92	1.00	0.92	0.85	0.91	0.92	1.00	0.92	0.85	0.91	0.80	0.89	0.89		
17	Parbhani	1.76	1.81	1.70	1.69	1.49	1.62	1.76	1.71	1.63	1.64	1.62	1.76	1.71	1.63	1.64	1.48	1.57	1.57		
18	Beed	1.41	1.42	1.55	1.52	1.42	1.55	1.41	1.34	1.42	1.44	1.55	1.41	1.34	1.42	1.44	1.27	1.40	1.40		
19	Nanded	1.75	1.72	1.67	1.65	1.70	1.70	1.75	1.67	1.64	1.79	1.70	1.75	1.67	1.64	1.79	1.81	1.65	1.65		
20	Osmanabad	0.93	0.95	0.87	0.96	0.81	0.92	0.93	0.92	0.85	0.94	0.92	0.93	0.92	0.85	0.94	0.81	0.92	0.92		
21	Latur	1.27	1.27	1.27	1.26	1.15	1.28	1.27	1.23	1.25	1.27	1.28	1.27	1.23	1.25	1.27	1.13	1.23	1.23		
LAURANGABAD DIV.		10.59	10.86	10.47	10.65	9.67	10.48	10.59	10.63	10.21	10.42	10.48	10.59	10.63	10.21	10.42	9.59	10.00	10.00		
22	Buldhana	1.45	1.45	1.35	1.43	1.26	1.45	1.45	1.39	1.29	1.38	1.45	1.45	1.39	1.29	1.38	1.23	1.34	1.34		
23	Akola	2.04	1.93	1.95	2.02	1.85	1.98	1.93	1.84	1.83	1.94	1.98	1.93	1.84	1.83	1.94	1.77	1.84	1.84		
24	Amravati	2.17	2.03	1.99	2.58	2.45	2.10	2.17	1.92	1.89	2.36	2.10	2.17	1.92	1.89	2.36	1.98	2.00	2.00		
25	Yavatmal	1.69	1.54	1.55	1.56	1.48	1.54	1.69	1.48	1.50	1.53	1.54	1.69	1.48	1.50	1.53	1.41	1.48	1.48		
AMRAVATI DIV.		7.35	6.88	6.83	7.59	7.05	7.05	7.35	6.61	6.56	7.21	7.05	7.35	6.61	6.56	7.21	6.36	6.36	6.36		
26	Wardha	0.94	0.96	1.06	1.10	1.05	1.00	0.94	0.94	1.04	1.08	1.00	0.94	0.94	1.04	1.08	1.00	0.98	0.98		
27	Nagpur	4.56	4.69	4.75	4.84	5.35	5.25	4.56	4.71	4.76	5.20	5.25	4.56	4.71	4.76	5.20	5.20	5.23	5.23		
28	Bhandara	1.69	1.73	1.79	1.66	1.74	1.69	1.69	1.73	1.79	1.65	1.69	1.69	1.73	1.79	1.65	1.74	1.69	1.69		
29	Chandrapur	1.99	2.00	1.95	2.12	2.13	1.90	1.99	2.01	1.98	2.00	1.90	1.99	2.01	1.98	2.00	1.91	1.85	1.85		
30	Gadchiroli	0.95	0.90	0.89	0.84	0.75	0.75	0.95	0.89	0.75	0.85	0.75	0.95	0.89	0.75	0.85	0.73	0.73	0.73		
NAGPUR DIV.		10.14	10.25	10.44	10.57	11.01	10.59	10.14	10.28	10.47	10.35	10.59	10.14	10.28	10.47	10.35	10.68	10.68	10.68		
MAHARASHTRA		100.00	100.00	100.00	100.00	100.00	100.00	100.00	100.00	100.00	100.00	100.00	100.00	100.00	100.00	100.00	100.00	100.00	100.00		

STATEMENT NO.4

INDICES OF DISTRICT INCOME (INDDPI) AT CURRENT AND CONSTANT (1993-94) PRICES

SRI	DISTRICT	INDICES													
		AT CURRENT PRICES							AT CONSTANT (1993-94) PRICES						
		1993-94	1994-95	1995-96	1996-97	1997-98	1998-99	1993-94	1994-95	1995-96	1996-97	1997-98	1998-99	1999-00	2000-01
1	Mumbai	100.00	143.07	136.25	152.02	175.66	201.97	100.00	101.30	114.20	118.71	132.16	141.79	145.61	151.02
2	Thane	100.00	116.92	143.16	145.02	179.91	205.22	100.00	104.62	118.04	133.12	139.98	148.39	151.02	151.02
3	Raigad	100.00	103.74	136.90	128.26	146.65	162.43	100.00	94.02	115.43	100.42	109.78	118.39	123.12	123.12
4	Ratnagiri	100.00	122.72	138.55	132.63	157.86	174.90	100.00	110.63	116.00	110.00	127.68	128.89	128.89	128.89
5	Sindhudurg	100.00	124.83	137.00	121.87	139.21	160.81	100.00	118.59	114.93	114.93	128.05	136.84	136.84	136.84
6	KONKAN DIV.	100.00	113.77	139.26	148.46	172.31	196.96	100.00	102.21	116.30	116.30	130.24	142.16	142.16	142.16
7	Nashik	100.00	111.90	137.51	171.63	181.90	202.25	100.00	101.08	115.95	135.42	125.92	130.60	130.60	130.60
8	Dhule	100.00	122.90	127.75	150.59	170.47	187.86	100.00	105.65	104.18	116.66	122.90	129.99	129.99	129.99
9	Ahmednagar	100.00	122.09	136.10	159.44	174.62	207.02	100.00	108.33	110.01	121.19	125.48	144.68	144.68	144.68
10	Pune	100.00	119.91	142.17	157.21	172.52	209.91	100.00	107.72	119.09	123.17	125.48	140.44	140.44	140.44
11	Satara	100.00	114.60	140.86	165.04	175.02	212.92	100.00	104.17	111.42	124.63	126.35	145.08	145.08	145.08
12	Sangli	100.00	114.41	136.34	164.58	175.02	212.92	100.00	104.17	111.42	124.63	126.35	145.08	145.08	145.08
13	Solapur	100.00	105.41	136.93	155.02	166.80	195.92	100.00	98.15	117.33	123.48	125.38	140.92	140.92	140.92
14	Kolhapur	100.00	114.94	140.68	160.61	171.18	204.88	100.00	105.20	118.90	127.47	127.11	142.44	142.44	142.44
15	PUNE DIV.	100.00	127.30	142.65	152.36	158.74	194.36	100.00	114.01	119.07	118.22	117.00	132.33	132.33	132.33
16	Aurangabad	100.00	108.72	120.95	142.36	140.53	184.37	100.00	99.60	106.42	112.28	104.17	123.84	123.84	123.84
17	Jalna	100.00	117.86	134.02	148.54	148.01	184.68	100.00	97.89	115.62	123.24	113.58	137.71	137.71	137.71
18	Beed	100.00	118.03	152.14	166.90	172.78	220.19	100.00	97.35	107.36	122.77	115.22	130.34	130.34	130.34
19	Nanded	100.00	112.44	132.13	163.46	166.88	193.81	100.00	97.35	107.36	122.77	115.22	130.34	130.34	130.34
20	Osmanabad	100.00	117.61	129.72	158.84	149.66	197.87	100.00	101.26	105.09	121.32	108.92	137.43	137.43	137.43
21	Latur	100.00	114.03	137.75	153.05	154.49	200.82	100.00	96.87	112.33	119.44	111.65	134.04	134.04	134.04
22	AJURANGABAD DIV.	100.00	117.53	136.96	155.20	156.82	186.24	100.00	98.16	110.62	118.19	111.23	128.03	128.03	128.03
23	Buldhara	100.00	114.82	128.55	152.03	151.94	200.01	100.00	97.24	102.24	114.08	106.71	126.03	126.03	126.03
24	Akola	100.00	108.26	132.11	152.40	155.26	193.52	100.00	92.24	105.60	114.32	108.86	125.26	125.26	125.26
25	Amravati	100.00	107.67	127.20	142.32	149.67	183.47	100.00	90.72	98.92	130.66	112.92	122.38	122.38	122.38
26	Yavatmal	100.00	104.07	127.09	142.32	149.67	183.47	100.00	90.72	98.92	130.66	112.92	122.38	122.38	122.38
27	WARDHA	100.00	108.41	128.81	159.30	164.76	192.16	100.00	92.16	102.27	117.81	108.66	126.11	126.11	126.11
28	JAMRAVATI DIV.	100.00	116.85	155.67	180.31	190.36	212.43	100.00	105.24	119.60	125.68	143.17	159.27	159.27	159.27
29	Wardha	100.00	117.13	144.24	163.73	201.58	229.89	100.00	104.51	121.38	117.43	129.32	137.67	137.67	137.67
30	Nagpur	100.00	117.38	146.41	151.47	176.31	199.39	100.00	103.65	113.23	120.67	120.57	129.02	129.02	129.02
31	Bhandara	100.00	115.57	136.29	165.17	183.92	191.73	100.00	96.23	109.59	106.63	96.57	105.93	105.93	105.93
32	Chandrapur	100.00	108.14	128.93	135.61	135.02	157.52	100.00	103.98	118.34	122.74	131.06	143.59	143.59	143.59
33	Gadchiroli	100.00	115.89	142.67	160.88	166.60	208.94	100.00	103.98	118.34	122.74	131.06	143.59	143.59	143.59
34	NAGPUR DIV.	100.00	114.71	138.57	154.38	171.81	200.00	100.00	102.54	114.63	120.20	125.57	138.86	138.86	138.86
35	MAHARASHTRA	100.00	114.71	138.57	154.38	171.81	200.00	100.00	102.54	114.63	120.20	125.57	138.86	138.86	138.86

STATEMENT NO.5

INDICES OF PER CAPITA DISTRICT INCOME AT CURRENT AND CONSTANT (1993-94) PRICES

SR.N	DISTRICT	INDICES																		
		AT CURRENT PRICES							AT CONSTANT (1993-94) PRICES											
		1993-94	1994-95	1995-96	1996-97	1997-98	1998-99	1993-94	1994-95	1995-96	1996-97	1997-98	1998-99	1993-94	1994-95	1995-96	1996-97	1997-98	1998-99	
1	2	3	4	5	6	7	8	9	10	11	12	13	14	15	16	17	18	19	20	
1	Mumbai	100.00	111.00	133.23	144.12	154.24	165.49	100.00	99.44	110.05	112.55	123.56	130.92	100.00	100.00	102.71	107.24	113.75	126.27	134.48
2	Thane	100.00	114.78	137.96	147.48	158.20	169.48	100.00	102.71	113.75	126.27	134.48	143.92	100.00	100.00	102.71	107.24	113.75	126.27	134.48
3	Raigad	100.00	101.54	131.93	119.72	137.11	149.98	100.00	92.29	111.23	95.20	102.64	109.32	100.00	100.00	102.71	107.24	113.75	126.27	134.48
4	Ratnagiri	100.00	120.48	133.52	125.74	147.41	161.50	100.00	108.61	111.79	104.29	119.57	122.93	100.00	100.00	102.71	107.24	113.75	126.27	134.48
5	Sindhudurg	100.00	122.54	132.03	115.54	130.15	148.49	100.00	116.42	110.78	108.96	119.72	118.83	100.00	100.00	102.71	107.24	113.75	126.27	134.48
6	KONKAN DIV.	100.00	111.88	134.20	138.86	161.10	161.87	100.00	100.34	111.11	109.38	121.77	128.13	100.00	100.00	102.71	107.24	113.75	126.27	134.48
7	Nashik	100.00	109.86	132.51	162.71	170.08	186.75	100.00	99.22	111.74	128.38	148.38	131.27	100.00	100.00	102.71	107.24	113.75	126.27	134.48
8	Dhule	100.00	120.64	123.10	142.78	159.37	173.47	100.00	103.71	100.40	110.59	114.63	120.58	100.00	100.00	102.71	107.24	113.75	126.27	134.48
9	Jalgaon	100.00	119.86	131.16	151.16	163.45	191.16	100.00	106.35	106.02	114.86	117.78	128.13	100.00	100.00	102.71	107.24	113.75	126.27	134.48
10	Ahmednagar	100.00	117.72	137.01	149.05	161.31	193.84	100.00	105.74	114.77	116.78	117.32	133.69	100.00	100.00	102.71	107.24	113.75	126.27	134.48
11	WASHIK DIV.	100.00	118.73	131.82	163.73	164.82	187.46	100.00	103.14	109.36	119.73	117.42	128.88	100.00	100.00	102.71	107.24	113.75	126.27	134.48
12	Pune	100.00	117.21	139.91	153.13	161.26	185.85	100.00	107.16	117.68	121.65	119.51	130.36	100.00	100.00	102.71	107.24	113.75	126.27	134.48
13	Satara	100.00	111.83	129.45	147.41	155.39	180.29	100.00	103.52	112.78	119.89	116.90	126.52	100.00	100.00	102.71	107.24	113.75	126.27	134.48
14	Sangli	100.00	112.90	135.75	156.47	161.77	196.62	100.00	102.27	116.00	127.47	121.46	139.45	100.00	100.00	102.71	107.24	113.75	126.27	134.48
15	Solapur	100.00	112.31	131.39	155.03	163.63	208.75	100.00	98.61	107.37	118.35	118.14	133.56	100.00	100.00	102.71	107.24	113.75	126.27	134.48
16	Kolhapur	100.00	103.48	131.95	146.96	155.94	180.90	100.00	97.33	119.08	117.06	117.22	130.12	100.00	100.00	102.71	107.24	113.75	126.27	134.48
17	PUNE DIV.	100.00	112.83	135.56	152.28	160.95	189.18	100.00	103.28	114.59	120.84	118.84	131.52	100.00	100.00	102.71	107.24	113.75	126.27	134.48
18	Aurangabad	100.00	124.97	137.47	144.44	148.42	179.49	100.00	111.92	114.74	112.08	109.39	122.19	100.00	100.00	102.71	107.24	113.75	126.27	134.48
19	Jalna	100.00	106.73	116.45	134.96	131.38	170.23	100.00	92.86	94.14	103.18	94.09	113.73	100.00	100.00	102.71	107.24	113.75	126.27	134.48
20	Parbhani	100.00	115.72	123.17	140.84	136.51	170.49	100.00	97.78	102.56	105.44	97.39	114.33	100.00	100.00	102.71	107.24	113.75	126.27	134.48
21	Beed	100.00	113.91	146.63	158.24	161.55	203.94	100.00	98.09	111.43	116.85	106.21	127.16	100.00	100.00	102.71	107.24	113.75	126.27	134.48
22	Nanded	100.00	110.36	127.30	154.95	155.03	178.92	100.00	95.55	103.42	116.40	107.71	120.32	100.00	100.00	102.71	107.24	113.75	126.27	134.48
23	Osmanabad	100.00	115.45	125.00	150.59	139.93	182.71	100.00	98.39	101.27	115.02	101.63	126.30	100.00	100.00	102.71	107.24	113.75	126.27	134.48
24	Latur	100.00	111.93	132.74	145.09	144.44	185.49	100.00	97.08	108.26	113.23	104.39	123.71	100.00	100.00	102.71	107.24	113.75	126.27	134.48
25	AURANGABAD DIV.	100.00	116.42	131.89	147.14	148.61	181.19	100.00	100.07	108.69	112.06	103.98	121.65	100.00	100.00	102.71	107.24	113.75	126.27	134.48
26	Buldhana	100.00	112.71	123.87	144.13	142.06	184.68	100.00	95.46	98.53	106.15	99.78	118.22	100.00	100.00	102.71	107.24	113.75	126.27	134.48
27	Akola	100.00	106.28	127.32	144.48	145.18	178.70	100.00	80.58	101.77	108.39	101.78	115.85	100.00	100.00	102.71	107.24	113.75	126.27	134.48
28	Amravati	100.00	105.69	122.58	174.39	161.49	178.55	100.00	88.05	96.29	124.07	105.48	118.86	100.00	100.00	102.71	107.24	113.75	126.27	134.48
29	Yavatmal	100.00	102.16	122.47	134.93	139.93	168.18	100.00	88.06	97.61	102.89	97.98	112.98	100.00	100.00	102.71	107.24	113.75	126.27	134.48
30	AMRAVATI DIV.	100.00	106.43	124.13	151.02	154.04	177.44	100.00	90.49	98.66	111.68	101.59	118.44	100.00	100.00	102.71	107.24	113.75	126.27	134.48
31	Waraha	100.00	114.71	150.02	170.94	177.98	196.18	100.00	100.27	121.51	130.90	123.79	134.93	100.00	100.00	102.71	107.24	113.75	126.27	134.48
32	Nagpur	100.00	114.96	139.00	155.22	195.48	212.37	100.00	103.98	115.25	119.15	133.86	147.96	100.00	100.00	102.71	107.24	113.75	126.27	134.48
33	Bhandara	100.00	115.23	141.09	143.60	184.84	194.11	100.00	102.60	118.96	111.33	120.91	127.12	100.00	100.00	102.71	107.24	113.75	126.27	134.48
34	Chandrapur	100.00	113.45	131.34	156.58	171.97	177.10	100.00	101.78	105.12	114.99	119.16	128.13	100.00	100.00	102.71	107.24	113.75	126.27	134.48
35	Gadchiroli	100.00	106.15	124.25	128.75	126.24	165.45	100.00	94.47	105.61	114.99	99.74	118.44	100.00	100.00	102.71	107.24	113.75	126.27	134.48
36	NAGPUR DIV.	100.00	113.87	137.49	162.63	174.47	192.55	100.00	102.08	114.05	118.37	122.43	132.81	100.00	100.00	102.71	107.24	113.75	126.27	134.48
37	MAHARASHTRA	100.00	112.61	133.54	146.36	150.63	184.67	100.00	100.67	110.47	113.95	117.39	128.27	100.00	100.00	102.71	107.24	113.75	126.27	134.48

STATEMENT NO. 6
SECTORWISE GROSS DISTRICT DOMESTIC PRODUCT - 1993-94 [AT CURRENT PRICES]
(Rs. in lakh)

District	Agriculture 2	Forestry & Logging 3	Fisheries 4	Mining & Quarrying 5	PRIMARY SECTOR 6	Manufacturing		Construction 9	Elect. Gas & Wtr. Sly. 10	SECONDARY SECTOR 11
						Registered 7	Unregistered 8			
Mumbai	13849	0	22403	0	38253	654613	265731	102499	101379	1124222
Thane	47272	6684	8172	247	62301	285965	152949	54905	20795	514274
Raigad	40308	2330	2502	120	45261	274182	18445	13870	6880	313377
Ratnagiri	57252	112	4494	198	62056	15902	7118	10456	4437	37913
Sindhudurg	72425	909	1941	456	75740	2002	4464	5201	2368	140356
KONKAN DIV.	231106	10015	39468	1032	281610	1232664	448707	186632	135820	3003423
Nashik	135244	4304	450	163	140182	94667	47733	21708	13731	177535
Dhule	54401	9298	339	62	64100	7023	14453	8939	4835	35311
Jalgaon	106758	2128	292	239	109417	29442	18985	12080	10712	71215
Ahmednagar	85522	290	412	299	86554	29853	31471	15566	9355	82245
NASHIK DIV.	381955	16021	1493	784	400253	160985	112843	58363	34633	366813
Pune	122764	161	413	429	123767	259804	72015	78004	15297	425121
Satara	81893	113	459	8	82433	18961	20528	10987	7331	57807
Sangli	89479	7	498	0	89983	15820	17682	11347	7021	51880
Solapur	84663	23	619	104	85410	20917	33647	16735	6766	79065
Kolhapur	114728	1017	528	587	116898	32501	43314	18498	9652	104053
PUNE DIV.	493487	1321	2516	1127	498452	348104	187196	135569	46066	718936
Aurangabad	56458	413	872	138	57879	82226	15411	15338	6290	119265
Jalna	49948	0	238	12	50198	3497	5414	4230	2122	15263
Pathani	86094	482	90	147	86813	2339	9818	10638	3703	26495
Beed	64685	93	484	20	65263	-400	9231	8137	6431	23400
Nanded	61783	1382	434	82	63680	6375	12397	12835	4770	36177
Osmanabad	48356	43	371	10	48779	1060	5781	5258	2379	14478
Paratur	50086	0	341	24	50451	2927	8710	7595	3523	22754
AURANGABAD DIV.	417380	2413	2830	431	423063	98025	66782	63827	29218	257832
Buldhana	57023	505	340	85	57953	2410	7495	6733	4221	20658
Akola	71380	706	304	0	72370	6451	10012	9923	7182	33569
Amravati	92102	9374	578	197	102252	3114	10054	12244	7348	32770
Yavatmal	68712	10912	525	715	80864	5233	8873	10396	4056	28559
AMRAYATI DIV.	289197	21497	1748	997	313439	17208	36443	39295	22807	115785
Wardha	35014	1376	401	39	36830	6247	4639	5900	3194	19360
Nagpur	60349	6882	1481	2789	91502	50713	27261	44331	20455	142761
Bhandara	52950	15479	4310	1627	74366	3868	33345	7579	4056	48848
Chandrapur	43267	12140	1628	50911	107945	14867	14887	13222	9909	52786
Gadchiroli	19658	52435	813	88	72993	3391	2954	2626	1907	7828
NAGPUR DIV.	211238	88312	8633	75454	383637	76034	62987	73658	39922	272201
MAHARASHTRA	2024373	139880	56677	79824	2300454	1933021	934739	557334	308066	3733159

STATEMENT NO. 6 CONT.

(Rs. in lakhs)

District	Railway	Transport	Communication	Trade, Hotel & Restaurant	Banking & Insur.	R.Estate, D.Dwelling, BUS	Public Adm.	Other Services	TERTIARY SECTOR	TOTAL G.D.P.	Population: (000)	PER CAPITA INCOME (Rs.)
1	12	13	14	15	16	17	18	19	20	21	22	23
Mumbai	2520	282352	85054	384032	562243	139896	83735	145524	1714758	2375235	10388	27679
Thane	18763	38409	31423	121488	181724	69442	32017	47113	517879	1094453	5556	19663
Raigad	2505	13679	4529	24790	17400	3602	7975	11089	85547	444185	1912	23237
Ratnagiri	68	5742	4289	16408	13147	1847	5361	9738	56579	159548	1610	9721
Sindhudurg	40	2950	2654	9127	8941	3378	2904	6030	36023	125759	986	14494
KONKAN DIV.	47286	343131	127928	665844	789455	195565	131982	219474	2410786	4998219	20344	23082
Nashik	6400	12294	8216	47399	41722	16952	18484	25092	176438	494459	4044	12227
Dhule	1194	6702	3748	29766	23102	6774	7649	16186	98984	195504	2667	7358
Jalgaon	8016	8191	5763	39729	33211	7189	10845	19727	133670	314306	3338	9417
Ahmednagar	919	8891	5546	36323	35776	16328	12083	19562	135529	304327	3536	8607
NASHIK DIV.	17529	36078	23274	163187	138811	47243	45061	73349	641731	1308897	13875	9649
Pune	8997	29715	21403	96629	118135	49971	45792	55847	477090	975578	5318	16774
Satara	552	8861	4688	24191	30534	7065	3633	17126	101650	241890	2565	9429
Sangali	1197	8243	4495	27331	37026	16531	7581	17396	119800	281863	2313	11315
Solapur	4687	10166	6029	43326	33285	26585	11620	21592	167284	320759	3386	9473
Kolhapur	334	11324	5949	42758	61095	19489	11024	22075	174039	394960	3127	12830
PUNE DIV.	15347	68309	42664	234237	280079	119641	84669	135036	979862	2195250	17209	12765
Aurangabad	384	6905	3720	25589	23284	17977	11315	15263	104446	281860	2340	12034
Jalna	236	2586	1257	14094	8145	9129	4331	5267	45047	110507	1442	7662
Parbhani	1508	3795	2103	21030	15519	20100	5295	11445	80797	194105	2211	8779
Beed	236	4463	2290	17270	10920	17394	5919	9831	66333	156965	1908	8226
Nanded	596	4830	3044	24595	20755	24216	5755	11832	95532	155390	2451	7972
Osmanabad	116	2879	1359	9386	7875	5745	4478	7370	39209	102466	1342	7636
Latur	205	3800	1901	18652	12069	16493	4922	10435	69498	141893	1763	6037
AURANGABAD DIV.	3283	28261	15673	136546	99877	111052	42017	71443	801882	1162747	13456	8768
Buldhana	260	4174	2904	18615	17341	23206	5442	10996	82840	161651	1978	8173
Akola	1249	6820	4266	27071	23363	36084	6510	15915	123280	229219	2318	9889
Amravati	1162	7101	4120	27996	20495	17614	8979	17394	104692	239863	2300	10429
Yavatmal	311	4409	2656	17002	13534	17002	5872	12469	77908	187231	2173	8612
AMRAVATI DIV.	2982	22503	13943	94819	74733	98107	28803	56696	348891	617781	8768	5328
Wardha	1849	2486	1954	11454	10105	6880	5789	7592	48391	105201	1115	9439
Nagpur	8354	18254	11897	66936	64498	62815	27564	32961	288740	523003	3449	15163
Bhandara	2403	3464	2943	17927	14147	5110	6248	12974	65736	189450	2200	6565
Chandrapur	1928	4656	2976	17860	13229	15061	6068	11621	73539	254371	1858	12817
Gadchiroli	16	818	947	3839	2973	5358	2905	4529	21336	102205	825	12982
NAGPUR DIV.	14543	29742	20717	118075	106035	58026	43975	76377	487352	1163220	9447	12398
MAHARASHTRA	199986	529823	244104	1286706	1483690	664732	378498	632473	5328214	11353627	82801	13712

STATEMENT NO.7

SECTORWISE GROSS DISTRICT DOMESTIC PRODUCT - 1993-94 [AT CONSTANT (1993-94)PRICES]

(Rs. in lakh)

District	Agriculture	Forestry & Logging	Fisheries	Mining & Quarrying	PRIMARY SECTOR	Manufacturing		Construction	Elect. Gas & Wtr. Sply.	SECONDARY SECTOR
						Registered	Unregistered			
1	2	3	4	5	6	7	8	9	10	11
Mumbai	13849	0	22403	0	36253	654613	265731	102499	101379	1124222
Thane	47272	6664	8117	247	62901	285965	152949	94605	20755	514274
Rajgad	40308	2330	2502	120	45260	274182	18445	13870	6880	313377
Ratnagiri	57252	112	4494	198	62056	15902	7118	10456	4437	37913
Sindhudurg	72425	909	1941	466	75740	2002	4464	5201	2368	14036
KONKAN DIV.	231106	10015	39458	1032	281610	1232664	448707	186632	135820	2003833
Nashik	135244	4304	450	183	140182	94667	47733	21708	13731	177839
Dhule	54401	9298	339	52	64100	7023	14453	8999	4835	35311
Jalgaon	105758	2129	282	239	109418	29442	19985	12080	10712	71219
Ahmednagar	8552	291	412	299	86554	29653	31471	15565	5355	82245
WASHIK DIV.	381965	16022	1493	784	400263	160986	112643	53663	34633	366613
Pune	122764	161	413	429	123767	259904	72015	78004	15297	425121
Satara	81853	113	459	81	82433	18961	20528	10987	7331	57807
Sangli	89479	7	488	0	89983	15920	17692	11347	7021	51890
Solapur	84653	23	619	104	85409	20917	33647	18735	6766	78065
Kolhapur	114726	1016	528	587	116859	32801	43314	18496	9652	104063
PUNE DIV.	493487	1321	2516	1127	498462	348104	187186	136569	46066	716835
Aurangabad	56458	414	872	136	57880	82226	15411	15338	6290	119265
Jalna	49946	0	238	12	50198	3497	5414	4230	2122	15263
Parbhani	86094	483	90	147	86613	2339	9818	10635	3703	26495
Bid	64655	93	484	20	65263	-400	9231	8137	6431	23400
Nanded	61783	1382	434	82	63681	6375	12397	12635	4770	36177
Osmanabad	48356	43	371	10	48779	1060	5781	5259	2379	14479
Latur	50086	0	341	24	50451	2927	8710	7595	3523	22754
AURANGABAD DIV.	417390	2414	2830	431	423064	98026	66782	63827	29218	257832
Buldhana	57023	505	340	85	57952	2410	7495	5733	4221	20958
Akola	71360	706	304	0	72370	6451	10012	9923	7182	33565
Amravati	92102	9374	578	197	102252	3114	10064	12244	7348	32770
Yavatmal	68712	10911	525	715	80864	5233	8873	10396	4056	28558
AMRAVATI DIV.	289197	21496	1748	997	313437	17208	36443	39296	22807	115756
Wardha	35014	1376	401	39	36830	6247	4639	5900	3194	15080
Nagpur	60349	6862	1481	22789	91502	50713	27261	44311	20455	142781
Bhandara	52950	15479	4310	1627	74367	3668	3345	7579	4058	48643
Chandrapur	43267	12140	1628	50911	107945	14867	14789	13222	9809	52786
Gadchiroli	19658	52435	813	88	72994	339	2954	2626	1907	7826
NAGPUR DIV.	211238	98313	8633	76464	383638	76034	82987	73668	39922	272201
MAHARASHTRA	2024373	139580	56677	79824	2300454	1933021	934739	557334	308066	3733159

STATEMENT NO. 7 CONT.

(Rs. in lakhs)

District	Railway	Transport	Communi- cation	Trade, Hotel & Restaurant	Banking & Insu.	R.Estate, O.Dwelling, B/S	Public Adm.	Other Services	TERTIARY SECTOR	TOTAL G.D.P.	Population ('000)	PER CAPITA INCOME (Rs.)
	12	13	14	15	16	17	18	19	20	21	22	23
Mumbai	25920	282352	85054	384032	583243	139896	83738	14524	1714758	2875233	10388	27678
Thane	18763	38409	31423	121488	181724	48942	52017	47113	517879	1094463	5588	19663
Raigad	2505	13679	4529	24790	17400	3802	7975	11089	88547	441185	1912	23237
Ratnagiri	68	5742	4269	19408	13147	1847	5361	9738	56579	156549	1610	9721
Shirahodur	40	2950	2654	9127	8941	3378	2804	6039	36023	125799	888	14494
KONKAN DIV.	47296	343131	127928	588844	789465	195666	131992	219474	2419786	4858219	20344	23084
Nashik	6400	12294	8216	47309	41722	10982	18484	25022	175438	364459	4044	12227
Dhule	1194	6702	3748	29766	25102	6774	7849	15158	96094	195504	2857	7388
Jalgaon	9018	8191	5763	38729	33211	7189	10845	19727	133670	314908	3338	9417
Ahmednagar	819	8891	5546	38323	35776	16328	12083	19662	135529	304327	3536	8607
NASHIK DIV.	17629	36078	23274	151187	136811	47243	48081	79648	641731	1308687	48678	8848
Pune	8597	29715	21403	98629	118136	49971	45732	58847	427090	975978	5918	16774
Satara	552	8831	4688	24191	30554	7085	8633	17126	101650	241890	2565	9429
Sangali	1197	6243	4495	27331	37028	16531	7881	17395	19800	281663	2313	11315
Solapur	4667	10166	6029	43329	33296	26585	11620	21592	157284	320759	3386	9473
Kolhapur	334	11324	5949	42758	61085	19489	11024	22075	174038	394980	3127	12830
PUNE DIV.	16347	68389	42584	234237	280079	119844	94866	138038	978882	2186269	17208	12788
Aurangabad	384	6805	3720	28599	23284	17977	11315	15263	104448	281580	2340	12834
Jalna	236	2888	1257	14084	8148	9129	4331	5267	48047	119507	1442	7662
Parbhani	1508	3795	2103	21030	15519	20100	5296	11446	80797	194108	1909	8779
Beed	238	4463	2290	17270	10929	17394	5919	9831	68333	158995	2211	8226
Nanded	596	4830	3044	24505	20755	24216	5756	11832	95532	195390	2451	7972
Osmanabad	116	2879	1358	9386	7676	5745	4478	7370	39298	102468	1342	7635
Latur	206	3806	1801	18682	12066	16493	4822	10435	63428	141683	1763	8057
AURANGABAD DIV.	3283	29261	16673	130546	98577	117062	42017	71443	591862	1182748	13468	8788
Buddhane	260	4174	2804	18615	17341	23206	5442	10858	82840	181681	1978	8178
Akola	1249	6820	4268	27071	23363	38084	8510	15915	123280	239219	2318	8998
Amravati	1182	7101	4120	27586	20496	17814	8679	17394	104872	238683	2306	10420
Yavatmal	311	4409	2656	21587	13534	17002	5872	12489	77808	167230	2173	8816
AMRAVATI DIV.	2982	22503	13948	94819	74733	98107	36803	58886	358681	817783	8769	9328
Wardha	1849	2488	1664	11454	10186	6680	5789	7992	48391	105201	1115	9439
Nagpur	8354	18254	11897	66986	64493	62615	22964	32961	288740	523003	3438	15163
Bhandara	2403	3484	2943	17827	14147	5110	8248	12974	65236	188450	2200	8582
Chandrapur	1928	4696	2976	17860	13229	18561	5868	11821	73639	234371	1858	12617
Gadchiroli	16	318	947	3839	2975	6358	2305	4529	21386	102208	825	12398
NAGPUR DIV.	14648	29746	20717	118075	106035	95624	43876	79277	487392	1163231	9447	12298
MAHARASHTRA	100966	529023	244104	1285708	1463690	664732	378498	632473	5320214	11353827	82801	13712

STATEMENT NO. 8

SECTORWISE NET DISTRICT DOMESTIC PRODUCT - 1993-94 [AT CURRENT PRICES]
(Rs. in lakh)

District	Agriculture	Forestry & Logging	Fisheries	Mining & Quarrying	PRIMARY SECTOR	Manufacturing		Construction	Elect. Gas & Wtr. Sply.	SECONDARY SECTOR
						Registered	Unregistered			
1	2	3	4	5	6	7	8	9	10	11
Mumbai	13201	0	18915	0	32116	559511	231988	97582	67066	953147
Thane	45061	6578	6853	178	58671	243109	133528	51985	13730	442353
Ratnagiri	38423	2300	2113	87	42922	233092	16103	13205	4582	268951
Rainagiri	54574	110	3795	143	58822	13519	6214	9955	2995	32623
Sindhudurg	69037	897	1639	336	71908	1702	3897	4952	1567	12118
KONKAN DIV.	220296	9886	33314	744	264239	1047933	391730	177679	89830	1707192
Nashik	128918	4248	3801	132	133679	80480	41672	20667	9083	151902
Dhule	51856	9176	2861	451	61366	5970	12618	8568	3199	30355
Jalgaon	101764	2101	2461	173	104284	25030	16574	11901	7086	60181
Ammednagar	81551	287	347	216	82401	25379	27475	14819	3543	71216
NASHIK DIV.	364089	15814	1260	666	381729	138869	98339	65564	22911	313663
Pune	117022	159	348	309	117839	220869	62871	74282	10119	368122
Satara	78024	112	387	6	78529	16120	17921	10459	4850	49350
Sangali	85294	7	420	0	8521	13449	15446	10803	4644	44342
Solapur	80703	23	523	75	81324	27716	37814	17609	4476	67965
Kolhapur	109351	1004	446	423	111234	295936	163426	129066	30476	618902
PUNE DIV.	470405	1304	2126	813	474647	69903	13454	14602	4161	102120
Aurangabad	59817	408	736	98	55059	2973	4727	4027	1404	13130
Jalna	47612	0	201	6	47621	1989	8571	10125	2449	23134
Parbhani	82067	476	76	106	82725	340	8059	7746	4254	19720
Bead	61541	92	409	15	62156	5420	10823	12029	3156	31427
Nanded	58993	1364	366	59	60682	901	5047	5006	1574	12528
Osmanabad	46094	42	313	7	46456	2488	7604	7230	2331	19653
Latur	47743	0	288	17	48048	83335	58286	60765	18329	221713
AURANGABAD DIV.	397867	2382	2389	310	402948	2049	6543	6410	2792	17794
Buldhana	54356	499	287	61	55202	5484	8741	9447	4751	28424
Akola	68023	696	257	0	68976	2647	8786	11656	4661	27951
Amravati	87794	9253	488	142	91678	4449	7746	9697	2683	24775
Yavatmal	65498	10771	443	516	77228	14630	31818	37410	16088	98844
AMRAVATI DIV.	276671	12119	1475	719	299084	5311	4050	5617	2113	17091
Wardha	33377	1356	339	28	35101	43113	23799	42205	13532	122649
Nagpur	57527	6793	1251	16430	82001	3289	29110	7215	2683	42298
Bhandara	50473	15279	3639	1173	70565	12639	12911	12587	6555	44692
Chandrapur	41243	11983	1374	36705	91305	288	2579	2500	1252	6629
Gadchiroli	18738	51757	686	63	71245	64639	72450	70124	26145	233369
NAGPUR DIV.	201368	87171	7289	54400	350218	1643332	816046	530598	203797	3193772
MAHARASHTRA	1929686	137776	47852	57551	2172665	1643332	816046	530598	203797	3193772

STATEMENT NO. 8 CONT.

(Rs. in lakhs)

District	Railway	Transport	Communi- cation	Trade, Hotels & Restaurant	Banking & Insu.	R. Estate, O. Dwelling, BIS	Public Adm.	Other Services	TERTIARY SECTOR	TOTAL N.D.D.P.	Population (000)	PER CAPITA INCOME (Rs.)
	12	13	14	15	16	17	18	19	20	21	22	23
Mumbai	20358	207206	68952	371626	549277	117119	74126	130761	1547444	2532707	10388	24382
Thane	14737	28186	25474	117563	175659	39299	28342	44930	474191	975214	5566	17521
Ratnag	1968	10038	3671	23909	18819	3015	7060	10568	77116	389899	1912	20245
Ratnagiri	54	4213	3461	15878	12709	1546	4745	9287	51892	143137	1610	8888
Sindhudurg	31	2165	2151	8832	8642	2828	2570	5751	32971	116998	868	13480
KONKAN DIV.	37147	261808	103709	537888	763106	163807	116844	209304	2183574	4156945	20344	20424
Nashik	5028	9022	6661	45839	40330	14192	16362	23843	161275	446856	4044	11050
Dhule	938	4919	3039	28804	24264	5671	6771	14456	88862	180581	2667	6796
Jalgaon	7082	8011	4672	38445	32102	6018	9603	18813	122743	287218	3338	8605
Ahmednagar	722	6524	4496	35150	34582	16370	10637	18751	124591	278208	3536	7868
NASHIK DIV.	13768	26476	18868	148238	131279	39651	43430	76862	497471	1192863	13675	8787
Pune	6753	21807	17351	93507	114193	41835	40536	54213	390194	876155	5818	15058
Satara	433	6503	3801	23409	29515	5915	7642	16333	93551	221430	2595	6632
Sangali	940	6049	3644	26448	35792	19839	6711	16569	110012	240075	2313	10381
Solapur	3656	7460	4888	11929	32185	22257	10286	20591	143262	292151	3396	9628
Kolhapur	262	8310	4823	41377	59046	16316	9759	21052	160945	361702	3127	11967
PUNE DIV.	12084	60128	34506	226670	270731	100161	74938	128779	897964	1991513	17209	16672
Aurangabad	302	5087	3015	24772	22507	15050	10016	14556	95285	252465	2340	10789
Jalna	186	1899	1019	13639	7873	7642	3834	5022	41115	102066	1442	7077
Parbhani	1184	2785	1705	20351	19101	16827	4689	10915	73457	179317	2211	8110
Beed	187	3275	1856	16712	10566	14562	5239	9376	61771	149647	1909	7526
Nanded	468	3544	2468	23713	20062	20273	5096	11283	66907	179016	2451	7304
Osmanabad	91	2113	1102	9083	7613	4810	3964	7028	35803	94786	1342	7063
Latur	162	2789	1541	18059	11667	13807	4357	9852	52333	130035	1763	7376
AURANGABAD DIV.	2679	21473	12706	126328	95287	92971	37196	68132	456672	1081333	13468	8039
Buldhana	204	3063	2354	18014	16762	19428	4817	10393	75036	148032	1978	7465
Akola	981	5005	3460	26196	22553	31883	5763	15178	110491	208449	2316	8952
Amravati	912	5211	3340	26704	19812	14914	7949	16588	95430	221058	2300	9610
Yavatmal	245	3235	2153	20841	13082	14234	5198	11910	70898	172901	2173	7957
AMRAVATI DIV.	2342	16614	11308	91766	72239	80489	23727	64069	352413	760440	8769	8568
Wardha	1452	1826	1584	11084	9846	5592	5125	7621	44130	96321	1115	6542
Nagpur	6561	13396	9645	64832	62346	52589	26328	31434	261130	465780	3449	13504
Bhandara	1887	2557	2386	17348	13674	4278	5531	12373	60034	172897	2200	7856
Chandrapur	1514	3445	2412	17283	12786	12609	5372	11274	66697	202695	1858	10912
Gadchiroli	12	600	766	3715	2875	4485	2572	4319	19347	97220	825	11784
NAGPUR DIV.	11427	21825	16795	114261	101529	79552	38928	67021	451338	1034914	9447	10955
MAHARASHTRA.	79316	388224	197691	1245142	1434171	556502	335058	603167	4639471	10206108	82801	12326

STATEMENT NO. 9
SECTORWISE NET DISTRICT DOMESTIC PRODUCT - 1993-94 [AT CONSTANT PRICES]

(Rs. in lakh)

District	Agriculture	Forestry & Logging	Fisheries	Mining & Quarrying	PRIMARY SECTOR	Manufacturing		Construction	Elect. Gas & Wtr. Sply.	SECONDARY SECTOR
						Registered	Unregistered			
1	2	3	4	5	6	7	8	9	10	11
Mumbai	13201	0	18915	0	32116	556511	231988	97582	67066	953147
Thane	45061	6578	6853	178	58671	243109	133528	51985	13730	442353
Raigad	38423	2300	2113	87	42922	233092	16103	13205	4552	265851
Ratnagiri	54574	110	3785	143	58622	13519	6214	9855	2935	32623
Sindhudurg	69037	897	1639	336	71909	1702	3897	4952	1567	12118
KONKAN DIV.	220296	9886	33314	744	254239	1047933	391730	177679	89850	1707192
Nashik	128918	4248	380	132	133679	60480	41672	20667	9083	151902
Dhule	51866	9178	285	46	61365	5970	12618	8568	3199	30355
Jalgaon	101784	2101	246	173	104284	25030	16574	1501	7086	60131
Ahmednagar	81551	287	347	218	82401	25379	27475	14819	3543	71215
NASHIK DIV.	364089	16814	1260	566	381729	136859	88339	56554	22911	319903
Pune	117022	159	348	309	117839	220868	62871	74262	10119	368122
Satara	78024	112	387	61	78529	16120	17921	10459	4850	49369
Sengali	85294	7	420	0	85721	13449	15446	10903	4644	44342
Solapur	80703	23	523	75	81324	17783	29376	15932	4476	67585
Kolhapur	109391	1004	448	423	111234	27716	37814	17609	6385	88523
PUNE DIV.	470406	1304	2125	813	474647	296936	163426	129066	30474	618902
Aurangabad	53817	408	736	98	55059	69803	13454	14602	4161	102120
Jalna	47612	0	201	61	47821	2973	4727	4027	1404	13130
Parbhani	82087	478	78	106	82725	1989	8571	10125	2449	23134
Bid	61641	92	409	15	62156	340	8059	7746	4254	19720
Nanded	58893	1364	369	59	60882	5420	10823	12029	3156	31427
Osmanabad	48094	42	313	7	46456	901	5047	5006	1574	12528
Latur	47743	0	288	17	48048	2488	7604	7230	2331	15853
AURANGABAD DIV.	397867	2382	2389	310	402948	83335	69285	80765	19329	231743
Buldhana	54356	499	287	61	55202	2049	6543	6410	2792	17794
Akola	68023	636	257	0	66976	5484	8741	9447	4751	28434
Amravati	87794	9253	488	142	97676	2647	8786	11656	4861	27951
Yavatmal	65498	10771	443	516	77228	4449	7746	9897	2653	24775
AMRAVATI DIV.	275671	21218	1476	719	289084	14510	31816	37410	16088	96844
Wardha	33377	1358	339	28	35101	5311	4050	5617	2113	17091
Nagpur	57527	6783	1251	16430	82001	43113	23758	42205	13632	122848
Bhandara	50473	15279	3639	1173	70565	3269	29110	12157	2693	42398
Chandrapur	41243	11983	1374	36705	91305	12639	12911	7258	6555	44692
Gadchiroli	18738	51757	686	63	71245	288	2579	2500	1262	6229
NAGPUR DIV.	201389	87171	7289	54400	350218	64639	72450	70124	26145	233189
MAHARASHTRA	1929686	137776	47852	57551	2172865	1643332	816046	530598	203797	3193772

STATEMENT NO. 9 CONT.

(Rs. in lakhs)

District	Railway	Transport	Communi- cation	Trade, Hotel & Restaurant	Banking & Insu.	R. Estate, O. Dwelling, B/S	Public Adm.	Other Services	TERTIARY SECTOR	TOTAL N.D.D.P.	Population (000)	PER CAPITA INCOME (Rs.)
	12	13	14	15	16	17	18	19	20	21	22	23
Mumbai	20358	207205	6852	371626	549277	117119	74126	138781	1547444	2532707	10388	24382
Thane	14737	28196	25474	117563	175859	39299	28342	44930	474191	975214	5566	17521
Raigad	1988	10038	3671	23989	15819	3015	7060	10556	77116	386909	1912	20245
Ratnagiri	54	4213	3481	15876	12709	1546	4745	9287	51892	143137	1610	8886
Sindhudurg	31	2165	2151	8832	3842	2828	2570	5751	32871	116398	868	13460
KONKAN DIV.	37447	251808	103708	637888	763106	163807	116844	209384	2103814	4180048	20344	20424
Nashik	5026	9022	6661	45839	40330	14192	16362	23843	161275	446956	4044	11050
Dhule	938	4919	3039	28804	24264	5671	6771	14456	88662	180581	2657	6796
Jalgaon	7082	6011	4672	38445	32102	6018	9800	18613	122743	287216	3398	8605
Ahmednagar	722	6524	4496	35150	34562	13670	10697	18751	124591	278206	3536	7858
MAHSHIK DIV.	13758	26476	18868	149238	131279	39651	43430	76662	497471	1192863	13876	8787
Pune	6753	21807	17351	93507	114193	41835	40536	54213	390194	876155	5818	15058
Satara	433	6503	3901	23409	29575	5915	7642	16333	93551	221430	2595	8632
Sangli	940	6049	3644	28448	35792	13839	6711	16589	110012	240075	2313	10381
Solapur	3666	7460	4888	41929	32185	22257	10286	20591	143782	292151	3398	8628
Kolhapur	262	8310	4823	41377	59046	16316	9759	21052	160945	361702	3127	11567
PUNE DIV.	12084	50129	34506	226670	270731	100161	74936	128779	897964	1981513	17288	11672
Aurangabad	302	5067	3015	24772	22507	15050	10016	14556	95285	252465	2340	10789
Jalna	186	1898	1019	13639	7873	7842	3834	5022	41115	102086	1442	7077
Parbhani	1184	2785	1705	20351	15001	16527	4688	10915	73457	179317	2211	8110
Beed	187	3275	1856	16712	10565	14562	5239	9375	61771	143647	1909	7526
Nanded	488	3544	2468	23713	20062	20273	5096	11283	89507	179016	2451	7304
Osmanabad	91	2113	1102	9083	7613	4810	3964	7028	35593	94788	1342	7063
Latur	162	2789	1541	18059	11667	13607	4357	9952	62333	130035	1763	7376
AURANGABAD DIV.	2579	21473	12706	126328	95287	92971	37196	68132	456872	1081333	13488	8096
Buldhara	204	3053	2354	18014	16762	19428	4817	10393	75136	148032	1978	7485
Akola	981	5005	3460	28196	22583	31883	5763	15178	111049	208449	2318	8992
Amravati	912	5211	3340	26704	19912	14914	7969	16598	95430	221059	2300	9610
Yavatmal	245	3235	2153	20841	13082	14234	5199	11910	70898	172901	2173	7957
AMRAVATI DIV.	2342	16514	11308	91766	72339	80469	23277	54069	352413	760440	8769	8468
Warantha	1452	1826	1584	11084	9946	5592	5125	7621	44130	96321	1115	6642
Nagpur	6561	13396	9645	64832	62346	52568	20328	31434	281130	485780	3449	13504
Bhandara	1887	2557	2386	17348	13674	4278	5531	12373	60034	172697	2200	7899
Chandrapur	1514	3446	2412	17283	12788	12609	5372	11274	66897	202895	1658	10912
Gadchiroli	12	600	768	3715	2875	4485	2572	4319	18947	97220	825	11784
NAGPUR DIV.	11427	21825	16795	114261	101529	73562	38928	67621	451338	1034974	9447	10866
MAHARASHTRA	79316	388224	197891	1245142	1434171	556502	336058	603167	4839471	10206106	82801	12326

STATEMENT NO. 10
 SECTORWISE GROSS DISTRICT DOMESTIC PRODUCT - 1994-95 [AT CURRENT PRICES]
 (Rs. in lakh)

District	Agriculture	Forestry & Logging	Fisheries	Mining & Quarrying	PRIMARY SECTOR	Manufacturing		Construction	Elect. Gas & Wtr. Sly.	SECONDARY SECTOR
						Registered	Unregistered			
1	2	3	4	5	6	7	8	9	10	11
Mumbai	19333	0	22391	0	41672	642171	313059	115403	120855	1191488
Thane	50823	4975	12589	261	68648	326036	195383	61479	23310	606208
Raigad	43561	2143	2476	70	48250	259756	25856	15617	8149	309377
Ratnagiri	75799	78	6519	147	82543	18374	8141	11772	5298	43586
Sindhudurg	90088	35	2795	574	93494	8785	4974	5856	2789	22405
KONKAN DIV.	279605	7232	46718	1051	334607	1256122	547413	210127	160401	2173063
Nashik	142351	4540	293	400	147584	109951	51042	24441	16556	201909
Dhule	76988	10465	167	80	87700	8730	16106	10132	5796	40764
Jalgaon	146498	4065	616	374	151553	27248	21987	13601	12913	75749
Ahmednagar	110844	802	208	61	111914	36840	35292	17525	5491	95148
NASHIK DIV.	476690	19872	1284	915	498751	182769	124427	65699	40756	413650
Pune	120827	424	530	1813	123593	354938	89026	87825	18378	550168
Satara	90697	706	370	20	91793	20812	23895	12370	8764	65942
Sangli	95654	14	401	49	100108	19481	20901	12775	8336	61394
Solapur	98496	18	626	49	99189	22022	36928	18842	3107	85899
Kolhapur	123501	305	498	1309	125614	41912	13729	20825	11436	87902
PUNE DIV.	533176	1457	2424	3241	540297	459166	184378	152637	55023	861204
Aurangabad	67676	254	701	136	68767	128687	18970	17268	7550	170456
Jalga	51639	10	196	88	51922	3103	5871	4763	2543	16280
Parbhani	103866	484	642	200	105192	2549	11644	11974	4449	30616
Beed	73317	112	410	91	73847	2567	10057	9161	7775	29659
Nanded	73170	1311	355	145	74982	5794	9559	14225	5704	34282
Osmanabad	57098	86	295	13	57492	2037	7012	5970	2851	17820
Latur	57813	0	272	15	58100	2368	9338	8551	4236	24513
AURANGABAD DIV.	484579	2247	2871	605	490302	145606	71460	71862	36108	323926
Buldhana	64381	484	274	148	65257	3651	8822	7581	5027	25081
Akola	68033	674	462	0	69240	6095	11941	11173	8583	37793
Amravati	91812	8206	368	2014	102399	874	12184	13785	8815	35658
Yavatmal	62534	521	399	1131	72585	6619	10427	11704	4826	33577
AMRAVATI DIV.	286780	17866	1823	3293	309482	17239	43376	44242	27252	132108
Wardha	35190	7253	262	19	42725	7295	6535	6642	3896	24307
Nagpur	54709	3931	452	24297	89389	70441	46164	49912	24785	191303
Bhandara	54735	27568	1319	3302	86923	9311	36191	8533	4523	58858
Chandrapur	45465	15075	715	59239	120494	23489	17653	14886	11936	67974
Gadchiroli	18981	56887	172	13	76033	2120	2897	257	2271	10235
NAGPUR DIV.	209060	116716	2920	96870	415564	112666	109429	82931	47651	352677
MAHARASHTRA	2269879	165409	57740	95975	2589002	2172469	1080473	627497	366189	4246628

STATEMENT NO. 10 CONT.

(Rs. in lakhs)

District	Railway	Transport	Communi- cation	Trade, Hotel & Restaurant	Banking & Insur.	R. Estate, O. Dwelling, B/S	Public Adm.	Other Services	TERTIARY SECTOR	TOTAL G.D.P.	Population (000)	PER CAPITA INCOME (Rs.)
	12	13	14	15	16	17	18	19	20	21	22	23
Mumbai	29303	33927	105976	450433	688862	159092	96438	166502	2014633	3247793	10582	30833
Thane	21212	47478	29248	142494	213901	52905	38855	52747	606840	1261696	5670	22605
Rajgad	2833	19308	5667	29078	20453	4041	9156	12074	102847	460274	1947	23637
Ratnagiri	77	6968	6345	19245	15476	3062	6208	10544	68925	192053	1641	11707
Sindhudurg	45	3676	3320	10705	10526	3778	3379	6532	41861	157760	684	17843
KONKAN DIV.	63470	416367	159656	661963	929249	221878	152046	248398	2831907	6339677	20724	26766
Nashik	7235	15041	10274	55559	49111	19029	21181	27579	205009	554591	4120	13462
Dhule	1350	8245	4667	24912	29546	7591	8996	16392	111720	240185	2707	3873
Jalgaon	10193	10005	7210	48536	39091	8078	12514	21522	155439	382741	3400	11257
Ahmednagar	1038	11143	6838	42604	42168	18330	13853	21590	157564	364625	3602	10122
NASHIK DIV.	18817	44433	29109	179673	169857	53926	68444	87372	629732	1642132	13828	11162
Pune	9720	36816	26727	113336	139251	56107	52207	63458	497424	1171185	5927	19760
Satara	624	11082	5661	28373	35938	7924	9668	18613	118403	278037	2613	10593
Sayali	1353	10246	5623	32067	43685	18481	8747	18961	139071	306573	2356	12759
Solapur	5276	11942	7827	50820	36193	29702	13504	23883	161849	366937	3448	10636
Kolhapur	377	13670	7438	50151	71897	21940	12744	24425	202741	416256	3186	13067
PUNE DIV.	17951	83967	63476	274737	329664	134054	97190	148359	1138488	2636989	17631	14437
Aurangabad	434	8596	4646	30029	27405	20100	13105	16783	121083	360306	2364	15115
Jalna	267	3123	1572	16631	9584	10166	5045	5651	52138	120341	1469	8181
Parbhani	1705	4664	2627	24667	18271	22397	6186	12603	93110	226918	252	10185
Beed	269	5470	2666	20266	12661	19366	6898	10789	78764	182571	1944	8390
Nanded	674	5939	3607	28741	24431	26974	6721	12922	110209	219473	2497	8769
Osmanabad	131	3613	1637	11099	9271	6415	5193	8051	45369	120692	1367	6628
Latur	232	4828	2376	21699	14207	18409	5688	11364	79006	161617	1796	8993
AURANGABAD DIV.	3712	36211	18882	163117	116930	123828	48846	78384	67869	1393917	13709	19169
Buldhana	294	5144	3634	21834	20416	25876	6360	13021	85568	185906	2015	9221
Ahmednagar	1412	6301	5336	31761	27504	42446	7590	17665	141906	248939	2361	10542
Amravati	1314	8746	5163	32368	24126	19888	10467	19146	121196	259253	2343	11064
Yavatmal	352	5434	3323	25260	15930	18956	6339	13703	69786	195961	2214	8663
AMRAVATI DIV.	3371	27624	17460	112113	87974	107166	31236	62437	448469	850066	6933	9914
Wardhe	2090	3008	2446	13434	11889	7435	6673	6759	56633	122865	1136	10822
Nagpur	9444	22204	14876	76680	75919	70140	26354	36726	342443	614936	3514	17601
Bhandara	2716	4259	3681	21027	16654	5736	7290	14118	75461	221262	2241	9672
Chandrapur	2180	8903	3726	20946	15571	16780	7054	12910	84671	273439	1892	14451
Gadchiroli	18	978	1186	4903	3502	5936	3402	4613	24437	110706	840	13173
NAGPUR DIV.	16448	36253	26914	138492	123634	106028	60774	77423	674966	1343207	9833	19958
MAHARASHTRA	114169	643836	304797	1609166	1746407	745977	4366524	703356	6204260	13039831	84342	16460

**STATEMENT NO. 11
SECTORWISE GROSS DISTRICT DOMESTIC PRODUCT - 1994-95 [AT CONSTANT (1993-94) PRICES]**
(Rs. in lakh)

District	Agriculture 2	Forestry & Logging 3	Fisheries 4	Mining & Quarrying 5	PRIMARY SECTOR 6	Manufacturing		Construction 9	Elect. Gas & Wtr. Sly. 10	SECONDARY SECTOR 11
						Registered 7	Unregistered 8			
Mumbai	17196	0	18771	0	35957	578794	284368	103476	111053	1077890
Thane	44547	4544	10605	216	59911	293367	177477	55125	21397	547356
Ratnagiri	39808	1984	2096	57	43746	236925	23486	14003	7492	281908
Sindhudurg	69325	69	5458	125	74977	16697	7395	10556	4881	39628
KONKAN DIV.	89195	30	232	500	92057	8084	4519	5251	2556	20440
Nashik	259870	6628	39262	898	308669	1133868	497245	188409	147409	1968831
Dhule	127781	4173	266	331	132551	102101	46364	21915	15225	185605
Ahmednagar	60751	9670	152	66	70639	7947	14630	9085	5342	37004
NASHIK DIV.	127744	3705	560	309	132318	25062	19972	12195	11872	89101
Pune	99436	746	199	50	100421	335101	32058	15714	5075	83356
Satara	415712	18294	1167	756	435929	188620	113023	58908	37512	378065
Sangli	120383	390	482	1488	122753	325473	80867	78748	16893	501980
Solapur	88911	654	336	17	89918	19119	21706	11091	8100	60017
Kolhapur	93103	4	365	40	93511	17862	18894	11456	7682	55894
PUNE DIV.	84894	17	569	41	85520	19570	33543	18996	7462	77470
Aurangabad	129982	270	452	741	131446	37404	12471	167481	10568	79115
Jalna	517273	1334	2204	2337	523148	419228	167481	136861	60706	774275
Parbhani	58804	214	638	112	59767	116007	17231	15484	6940	155662
Beed	43456	0	178	72	43716	2854	5333	4270	2348	14806
Nanded	81898	408	584	166	83054	2302	10577	10736	4097	2712
Osmanabad	56287	94	372	7	56761	2882	7774	8214	5255	31033
Latur	59247	1106	323	120	60796	5249	9135	5308	2632	16114
AURANGABAD DIV.	47045	72	268	11	47395	1805	6368	7657	3904	22209
Buldhana	47337	0	248	12	47597	2157	8482	64436	32328	294720
Akola	394084	1894	2510	500	399087	133056	64902	6797	4640	22728
Amravati	48836	407	249	122	49615	3277	8014	8797	4640	22728
Yavatmal	50351	558	438	0	51347	5457	10847	10018	7901	34224
AMRAVATI DIV.	69443	7270	334	1664	78711	815	11068	12350	8108	32351
Wardha	50150	7238	363	929	58680	5838	9471	10495	4463	30267
Nagpur	218779	16474	1385	2716	238353	16387	39400	39670	25112	119589
Bhandara	28997	8522	238	16	35772	6356	5936	5956	3534	21781
Chandrapur	52074	8789	411	22108	83383	64232	41933	44754	22757	173677
Gadchiroli	47552	25034	1199	3008	76793	8540	32874	7651	4462	53623
NAGPUR DIV.	39725	13252	650	53910	107538	22227	16035	13348	10992	62601
MAHARASHTRA	17067	50177	156	11	67410	2063	2621	2651	2111	9448
	185416	103773	2654	79052	370895	103518	99400	74360	43856	321134
	1991133	147397	49282	86259	2274071	1973677	981451	562643	336924	3854695

STATEMENT NO. 11 CONT.

(Rs. in lakhs)

District	Railway	Transport	Communi- cation	Trade,Hotel & Restaurant	Banking & Insu.	R. Estate, O.Dwelling/S	Public Adm.	Other Services	TERTIARY SECTOR	TOTAL G.D.P.	Population (000)	PER CAPITA INCOME (Rs.)
	12	13	14	15	16	17	18	19	20	21	22	23
Mumbai	26965	310774	97926	393014	589643	146350	89035	150890	1804827	2918284	10582	27579
Thane	19541	43843	36279	124330	188567	48765	33600	47764	542889	1149966	5970	20282
Ratnag	2609	18055	5239	25370	18057	3727	8410	10925	92392	418045	1947	21468
Ratnagiri	71	6665	4942	16792	13643	1903	5454	9543	59011	173517	1641	10577
Sindhudurg	42	3450	3070	9340	9279	3491	2819	5906	37497	149984	864	16966
KONKAN DIV.	49258	382787	147456	568945	819189	204236	139418	235028	2636216	4809806	20724	23209
Nashik	6665	14022	9498	48477	43295	17555	19665	24954	184131	502286	4120	12193
Dhule	1244	7760	4333	30482	26047	7004	7823	14912	99586	207228	2707	7658
Jalgaon	9390	9403	6067	40657	34482	7446	11524	19672	139221	340540	3400	10019
Ahmednagar	956	10417	6415	37173	37121	16910	13146	19490	141628	328405	3502	9118
MAHSHIK DIV.	18259	41603	26913	166768	140924	48916	52167	79028	564564	1378568	13828	9889
Pune	8954	34251	24705	98888	122582	51757	49248	57538	447923	1072656	5927	18097
Saratga	575	10408	5418	24756	31881	7311	8966	16838	105973	255907	2613	9793
Sangali	1247	9657	5198	27971	38422	17055	7871	17157	124598	273793	2366	11623
Solapur	4661	11563	6968	44342	34511	27434	12176	21594	163498	326487	3449	3465
Kolhapur	348	12984	6876	43798	63381	20154	11471	22081	181054	391615	3186	12284
PUNE DIV.	16984	78983	49154	238716	290619	123721	89752	135207	1023035	2320458	17631	13236
Aurangabad	400	8033	4294	26197	24159	18582	11326	15176	108148	323578	2384	13574
Jalna	246	2925	1454	14241	8343	9393	4369	5287	46545	105087	1489	7151
Parbhani	1570	4384	2429	21522	16107	20688	5372	11400	83482	194249	2252	8626
Beed	248	5181	2650	17674	11337	17896	6134	9752	70871	154815	1944	7863
Nanded	621	5600	3520	25078	21537	24930	5942	11678	98908	190795	2497	7639
Osmnabad	121	3429	1569	9605	8173	5927	4884	7278	40786	104296	1367	7629
Latur	214	4568	2198	19098	12524	17007	4866	10272	70848	140654	1796	7832
AURANGABAD DIV.	3419	34120	18114	136898	102287	114412	42792	70843	519586	1213392	13709	8661
Buldhana	270	4890	3360	19051	17998	23906	5535	10664	85877	158220	2015	7853
Akola	1301	7764	4935	27703	24246	39220	5532	15908	127610	213180	2361	9028
Amravati	1210	8155	4766	28242	21268	18367	5027	17317	108352	219413	2343	9364
Yavatmal	324	5149	3072	22040	14043	17514	5940	12389	80476	169423	2214	7654
AHRAVATI DIV.	3106	25958	16134	97036	77556	99010	27038	56478	462314	760236	8933	9511
Wardha	1926	2838	2281	11722	10569	6668	6078	7925	50185	107739	1135	9469
Nagpur	8700	20373	13763	68563	66927	64782	24138	33337	300473	557532	3514	15868
Bhandara	2502	3963	3403	18346	14682	5290	6141	12763	67110	197531	2241	8513
Chandrapur	2008	5354	3444	18277	13727	15508	6310	11672	76300	248438	1892	13024
Gadchiroli	16	942	1097	3929	3087	5487	2820	4440	21818	89677	840	11741
NAGPUR DIV.	16152	33490	23958	120837	108991	97936	45486	70037	518887	1207916	9623	12552
MAHARASHTRA	105175	596840	261728	1316801	1539565	688229	396643	635620	5561601	11690367	84348	13860

**STATEMENT NO. 12
SECTORWISE NET DISTRICT DOMESTIC PRODUCT - 1994-95 [AT CURRENT PRICES]**
(Rs. in lakhs)

District	Agriculture	Forestry & Logging	Fisheries	Mining & Quarrying	PRIMARY SECTOR	Manufacturing		Construction	Elect. Gas & Wtr. Svy.	SECONDARY SECTOR
						Registered	Unregistered			
	2	3	4	5	6	7	8	9	10	11
Mumbai	18407	0	18703	0	37110	545778	273727	199961	80887	1010352
Thane	48388	4912	10540	181	64021	277098	170838	59580	15601	523113
Raigad	41474	2116	2073	48	45712	220765	22807	14880	5454	263766
Ratnagiri	72167	77	5458	102	77804	74866	7118	5580	3546	37487
Sindhudurg	85772	38	2341	398	88546	1066722	478637	200218	107394	1852831
KONKAN DIV.	286208	7141	39116	728	313193	93447	44629	23288	11061	172444
Nashik	135530	4483	245	277	140535	7420	14083	9654	3079	35009
Dhule	73288	10339	140	56	83828	23155	19224	1290	3875	63184
Jalgaon	139479	4013	518	259	144287	31310	30858	16809	2727	394006
Ahmednagar	105533	792	174	42	108540	188334	108794	62600	12300	475485
NASHIK DIV.	463941	19021	1078	634	478171	301661	77841	83683	5866	56234
Pune	115037	418	444	126	117155	17888	20893	11786	5579	52497
Satara	86351	697	309	14	87372	16557	18187	12173	5426	74384
Sangali	94879	4	336	34	95253	18716	32288	19843	7864	75121
Solepur	93777	18	524	34	94353	35620	12004	1843	36826	733731
Kolhapur	117864	302	417	907	119209	390243	161213	145439	5053	145748
PUNE DIV.	607628	1439	2030	2245	613342	107654	16887	16454	1702	14011
Aurangabad	64433	251	587	94	65365	2637	5134	4538	2078	26735
Jalna	49165	0	184	61	49389	2167	10181	11409	5203	25247
Parbhani	56900	478	537	139	100044	2521	8783	8729	3918	29779
Bead	69004	110	343	6	70264	4824	7483	13584	1908	15412
Nanded	69684	1295	297	101	71357	1732	6131	5841	2835	21172
Osmanabad	54363	85	247	9	54703	2030	8165	8443	23497	378188
Latur	55043	0	228	10	55281	123664	62473	68473	3364	21404
AURANGABAD DIV.	461382	2219	2493	419	486403	3103	7714	7223	23497	21404
Budhana	61267	478	230	102	62078	10441	10441	10646	5745	32012
Akola	64821	666	404	0	65891	5180	10653	13135	5900	30430
Amravati	87413	8103	308	1394	97218	742	9117	11152	3230	29133
Yavatmal	59538	8413	334	783	69066	5626	37825	43158	18238	113873
AMRAVATI DIV.	273040	17660	1278	2280	234286	14652	5714	6329	2567	20610
Wardha	33504	7162	219	13	40899	6200	40364	47559	16589	164306
Nagpur	52088	9805	379	16826	79099	5987	31844	8131	3228	50916
Bhandara	52112	27220	1104	2287	82723	7813	15435	14184	7989	57329
Chandrapur	43286	14885	598	41026	99796	19972	2524	2817	1520	6684
Gadchiroli	18053	56170	144	9	74375	1802	95681	79829	31892	39348
NAGPUR DIV.	199043	11243	2445	60161	376892	95753	944724	597907	245686	3634087
MAHARASHTRA	2161123	163323	48343	66467	2439255	1846370	944724	597907	245686	3634087

STATEMENT NO. 12 CONT.

(Rs. in lakh)

District	Railway	Transport	Communi- cation	Trade, Hotel & Restaurant	Banking & Inst.	R. Estate, O. Dwelling, etc	Public Adm.	Other Services	TERTIARY SECTOR	TOTAL N.D.D.P.	Population (000)	PER CAPITA INCOME (Rs.)
	12	13	14	15	16	17	18	19	20	21	22	23
Mumbai	22698	253389	86982	435874	639654	133367	85405	158408	1816207	2863669	10582	27083
Thane	16675	35590	32217	137888	204624	44358	32638	50183	554073	1140208	5670	20110
Raigad	2213	14474	4651	28136	19594	3383	8118	11487	92062	401480	1947	20618
Ramnagri	80	5224	4387	18623	14805	1729	5497	10031	60357	179658	1641	10708
Sindhudurg	35	2680	2726	10359	16070	3168	2983	6214	38244	146052	854	16519
KONKAN DIV.	41762	311357	130873	630880	889847	186030	134661	236322	2660943	4727067	20724	22810
Nashik	5653	11275	8433	53763	46981	15954	18758	26238	167057	500038	4120	12138
Dhule	1065	6181	3947	33784	28285	6365	7878	15690	103065	221928	2707	8198
Jalgaon	7965	7500	5919	45091	37396	6771	11083	20894	142419	350670	3400	10314
Ahmednagar	811	8353	5895	41227	40262	15368	12668	20502	144507	333589	3602	9262
MAASHIK DIV.	16485	33308	23885	173865	162924	44459	49986	83125	677047	1406224	13828	10168
Pune	7595	27599	21939	109673	133020	47042	46235	60373	453476	1046117	5927	17690
Satara	488	8307	4811	27456	34379	6844	8845	17708	108638	252244	2613	9553
Sangli	1057	7680	4616	31021	41684	15495	7746	18058	127367	275117	2356	11679
Solapur	4123	8952	6179	49177	37494	24903	11959	22722	165510	345247	3449	9690
Kolhapur	295	10397	6109	48530	68779	18311	11286	23237	186940	381270	3166	11969
PUNE DIV.	13668	62335	43650	266867	315366	112395	86071	142098	1041931	2288994	17631	19067
Aurangabad	339	6436	3813	29054	26217	16653	11608	15967	110285	321388	2384	13463
Jalga	209	2341	1291	15997	9188	8523	4468	5567	47563	110963	1469	7553
Parbhani	1332	3488	2156	23869	17479	18778	5478	11990	84572	211350	2252	9385
Bead	210	4100	2352	19601	12903	16237	6100	10265	71189	166680	1944	6573
Nanded	526	4451	3125	27812	23371	22616	5957	12294	100149	201286	2497	8081
Osmanabad	102	2708	1393	10653	8869	5376	4599	7650	41352	111477	1367	8154
Latur	162	3819	1952	21181	13591	15435	5046	10811	71817	148275	1795	6258
AURANGABAD DIV.	2909	27144	16982	148168	110998	103821	43248	74664	626917	1271428	13708	9274
Buldhana	229	3656	2983	21126	19530	21695	5623	11437	86482	169984	2015	8436
Atok	1103	6223	4391	30725	26311	35588	6721	16111	127631	225666	2361	9667
Amravati	1026	6555	4231	31321	23079	16674	9261	16215	110363	238011	2343	10157
Yavatmal	275	4073	2728	24444	15239	15993	6057	13038	81748	179942	2214	8129
AMRAVATI DIV.	2634	20707	14324	107618	84159	89850	27682	33401	405356	813584	8933	9198
Wardha	1633	2255	2007	13000	11469	6234	5910	9338	50841	112548	1138	9213
Nagpur	7390	16645	12211	78040	72626	58806	23339	34940	301989	545466	3514	15224
Bhandara	2122	3193	3022	20347	15932	4909	6456	13432	69313	202952	2241	9055
Chandrapur	1703	4950	3056	20270	14896	14069	6247	12282	76876	234251	1692	12890
Gadchiroli	14	733	374	4357	3350	4977	3013	4674	22081	105130	840	12474
NAGPUR DIV.	12952	27176	21272	134016	118272	89686	44965	73661	621109	1200349	5623	12474
MAHARASHTRA	89212	482628	250197	1460403	1670667	625451	386584	668162	5634303	11707646	84348	13880

**STATEMENT NO. 13
SECTORWISE NET DISTRICT DOMESTIC PRODUCT - 1994-95 [AT CONSTANT (1993-94) PRICES]
(Rs. in lakhs)**

District	Agriculture	Forestry & Logging	Fisheries	Mining & Quarrying	PRIMARY SECTOR	Manufacturing		Construction	Elect. Gas & Wtr. Sly.	SECONDARY SECTOR
						Registered	Unregistered			
1	2	3	4	5	6	7	8	9	10	11
Mumbai	16342	0	15569	0	31911	491259	247868	98497	74640	912293
Thane	42333	4486	8786	146	55762	248999	154697	52473	14381	470550
Raigad	37639	1959	1739	39	41377	201093	20472	13328	5035	239929
Ratnagiri	65879	59	4527	86	70561	14172	6446	10048	3280	33946
Sindhudurg	34762	30	1934	343	87069	9862	3939	179344	99076	1674229
KONKAN DIV.	246966	6544	32585	616	286680	962385	433422	208601	10233	158166
Nashik	121430	4120	221	227	125998	86660	40413	208601	3590	31735
Dhule	5732	9547	126	45	67450	6745	12752	8648	7979	58268
Jalgaon	121395	3658	455	212	125730	21272	17408	11608	3411	74753
Ahmednagar	94494	736	157	34	95422	28442	27943	14958	26213	322922
NASHIK DIV.	396062	18082	868	518	414800	143119	98516	56074	11354	433049
Pune	114400	385	400	1027	116211	276249	70487	74958	5444	51149
Satara	84493	646	279	12	85429	16228	18920	10558	10904	47527
Sangli	88476	3	303	28	88909	14991	16469	10904	5163	66945
Solapur	90675	16	472	28	81191	16610	29238	16082	5015	67494
Kolhapur	123523	267	375	508	124672	31747	10870	17774	7103	66164
PUNE DIV.	491565	1317	1828	1602	496312	358825	146984	130276	34080	132895
Aurangabad	55881	211	528	77	56698	98462	15020	14739	4665	12714
Jalna	41306	0	147	50	41503	2422	4649	4065	1578	24147
Parbhani	77827	403	484	113	78827	1954	9219	10220	2754	22865
Beed	53490	93	309	5	53897	2276	7963	7819	4907	26905
Nanded	56302	1092	268	82	57744	4455	6776	12141	3532	13905
Osmanabad	44707	71	222	7	45007	1532	552	5053	1789	19146
Latur	44985	0	205	8	45198	1830	7393	7286	2624	25266
AURANGABAD DIV.	374498	1870	2184	343	378878	112932	56672	61334	21728	19356
Buldhana	45409	402	207	84	47101	2782	6985	6470	3119	19356
Akola	47646	551	364	0	48763	4632	9455	9536	5310	28933
Amravati	65991	7178	277	1140	74567	692	9647	11765	5490	27553
Yavatmal	47657	7147	301	637	55742	4955	8256	9990	2999	26200
AMRAVATI DIV.	207906	15277	1149	1861	228193	13050	34343	37781	16878	102042
Wardha	27566	6439	198	11	34203	5394	5174	5669	2375	18613
Nagpur	49485	8677	341	15151	73556	54518	3551	42600	15295	148565
Bhandara	45189	24716	994	2061	72961	7333	28654	7283	2999	46270
Chandrapur	37751	13063	5391	36945	88319	19665	13977	12705	7388	52935
Gadchiroli	16219	49539	130	7	65895	1751	2286	2524	1419	7979
NAGPUR DIV.	176201	102455	2202	5476	336033	87862	86642	70782	29476	274762
MAHARASHTRA	1892177	145525	40876	59115	2137693	1675183	855478	535570	225450	3292681

STATEMENT NO. 13 CONT.

(Rs. in lakhs)

District	Railway		Transport		Communi- cation		Trade, Hotel & Restaurant		Banking & Insu.		R. Estate, O. Dwelling, B/S		Public Adm.		Other Services		TERTIARY SECTOR		TOTAL N.D.D.P.		Population (000)		PER CAPITA INCOME (Rs.)	
	12	13	14	15	16	17	18	19	20	21	22	23	24	25	26	27	28	29	30	31	32	33	34	35
Mumbai	21012	232210	80551	379672	562914	122750	78633	143447	16213981	2565572	10582	24245												
Thane	15210	32760	29846	120109	180019	40801	28750	45408	494002	1020315	5670	17695												
Rajgad	2031	13490	4310	24508	17236	3126	7447	10366	82537	3633843	1847	18685												
Ratnagiri	55	4980	4065	16222	13025	1596	4829	9072	53843	158350	1841	9633												
Sindhudurg	32	2578	2526	9023	8859	2928	2584	5615	34145	138750	884	15693												
KONKAN DIV.	38340	288017	121309	549654	783064	171301	123442	213926	2285926	4246830	20724	20493												
Nashik	5193	10477	78141	40831	41932	14724	17412	23723	157501	451664	4120	10984												
Dhule	958	5798	3595	29428	24866	5875	8926	14176	91503	190788	2707	7048												
Jalgaon	7308	7026	5485	39277	32899	6245	10203	16702	127146	311143	3400	9151												
Ahmednagar	744	7784	5277	35711	35438	14184	11639	18528	129505	298680	3602	8520												
MAHSHIK DIV.	14208	37086	22146	161447	144526	41027	46186	75150	518766	1293276	13828	9063												
Pune	6970	25892	20324	95531	117025	43411	43805	54700	407157	958417	5927	16136												
Satara	447	7777	4457	23916	30245	8132	7857	16007	99338	233516	2613	8836												
Sangli	970	7216	4271	27021	36681	14313	6989	16311	113757	250094	2398	10617												
Solapur	3783	8685	5724	42837	32935	23010	10780	20528	148303	296439	3449	8594												
Kolhapur	271	5702	5657	42272	60608	16904	10157	20992	155462	358629	3186	11258												
PUNE DIV.	17441	69941	40438	231878	277443	103770	78467	128538	832617	2086094	17637	11954												
Aurangabad	311	6002	3533	25308	23064	15569	10328	14428	96243	287826	2394	12076												
Jalna	192	2185	1196	13934	8068	7878	3868	5026	42345	96562	1489	6572												
Parbhani	1222	3276	1990	20792	15377	17360	4756	10837	75618	176592	2252	7930												
Beed	193	3871	2180	17074	10823	15008	5431	9271	63053	140614	1944	7232												
Nanded	483	4185	2996	24226	20561	20810	5261	11102	89524	174273	2497	6978												
Osmanabad	94	2562	1281	9279	7602	4971	4148	6919	37053	95979	1367	7020												
Latur	167	3413	1808	18450	11957	14264	4397	9765	64231	128565	1796	7159												
AURANGABAD DIV.	2861	24494	14802	129063	97651	98952	37889	67348	470970	1102411	13709	8041												
Buldhana	210	3654	2764	18404	17182	20053	4901	10328	77493	143953	2015	7145												
Akola	1013	5802	4060	28783	23147	37896	5783	15123	114586	192262	2361	8143												
Amravati	942	6093	3821	27283	20404	15405	7992	16463	98403	200544	2343	8588												
Yavatmal	252	3847	2528	21292	13407	14690	5263	11778	73057	154998	2214	7002												
AMRAVATI DIV.	2417	18396	12273	93742	74039	83044	23940	53692	363343	691777	8833	7744												
Wardha	1469	2121	1860	11324	10050	5760	5392	7534	45569	96384	1135	4665												
Nagpur	6772	15222	11314	66236	63993	54335	21372	31598	270742	493363	3514	14041												
Bhandara	1947	2976	2900	17724	14016	4437	5437	12133	61470	180701	2241	8062												
Chandrapur	1563	4000	2633	17657	13105	13007	5587	11096	68948	210102	1692	11104												
Gadchiroli	13	704	902	3795	2947	4603	2497	4221	19692	93559	840	11132												
NAGPUR DIV.	17794	28023	19710	116735	104051	82143	49274	66582	466311	1076167	9623	11183												
MAHARASHTRA	81863	645957	231772	1272099	1469775	577247	351192	605217	5035122	10465496	84348	12408												

**STATEMENT NO. 14
SECTORWISE GROSS DISTRICT DOMESTIC PRODUCT - 1995-96 AT CURRENT PRICES I**

(Rs. in lakh)

District	Agriculture 2	Forestry & Logging 3	Fisheries 4	Mining & Quarrying 5	PRIMARY SECTOR 6	Manufacturing 7		Construction 9	Elect. Gas & Wtr. Sply. 10	SECONDARY SECTOR 11
						Registered	Unregistered			
Mumbai	29940	0	27023	0	58663	774235	372090	132592	179872	1498790
Thane	57231	2619	20774	334	80967	406086	239559	70637	31482	747763
Raigad	53624	671	5539	69	59903	387634	28266	17943	9133	422976
Ratnagiri	72415	26	4056	218	76715	30796	10643	13526	5959	80924
Sindhudurg	92670	214	4387	375	97645	8236	6057	6728	3121	24143
KONKAN DIV.	308979	3630	61779	986	372183	1686987	86617	241426	229666	2714688
Nashik	175961	2553	787	400	179701	147562	58866	28081	18615	263125
Dhule	68446	3032	716	180	72374	4762	18336	11641	6516	41257
Jaigaon	139945	3382	976	521	144833	38775	24975	15627	14533	93910
Ahmednagar	117540	87	524	59	118210	55122	41868	20135	6440	123565
MASHIK DIV.	501892	9064	3003	1160	516119	246220	144046	75485	46106	611868
Pune	129106	177	523	2271	132076	467501	101019	100806	20710	690136
Satara	97477	154	363	38	98032	32290	27474	14212	9815	83791
Sangali	118824	7	394	49	120274	33159	23481	14679	9395	80715
Solapur	113815	3	616	349	114783	29058	42902	21649	9115	102724
Kolhapur	136549	2385	492	1581	143007	56712	58414	23927	12845	151897
PUNE DIV.	698770	2725	2389	4288	608173	618719	253291	176372	61880	1109263
Aurangabad	57662	199	415	135	58411	150356	21926	19841	8508	200630
Jalna	49410	0	371	372	50152	6294	6450	5472	2847	21062
Parbhani	112712	422	517	217	113866	3513	12680	13758	5001	34951
Beed	108491	102	913	141	109521	2969	12125	10526	8731	34351
Nanded	72407	1213	914	176	74710	11910	17094	16344	6408	51756
Osmanabad	58140	26	26	15	58207	2032	8321	6802	3191	20346
Latur	70439	0	543	46	71028	3770	10787	9825	4752	29134
AURANGABAD DIV.	529262	1862	3698	975	535896	180844	89383	82566	39437	392231
Buldhana	62026	540	603	203	63371	7316	9324	8709	5635	30584
Akola	87848	687	469	0	88003	8982	13278	12837	9654	44771
Amravati	102042	11809	616	57	114425	5997	13221	15836	9931	46987
Yavatmal	79907	9337	859	1062	91185	9089	11961	13447	5388	39876
AMRAVATI DIV.	331822	2373	2447	1342	357984	31373	47785	50832	30628	160618
Wardha	48967	4755	623	20	52366	26165	7263	7647	4309	45384
Nagpur	76926	17839	694	27723	123181	89196	54225	57346	27894	228680
Bhandara	67000	29208	5171	2974	104352	21660	4160	9804	5393	81018
Chandrapur	55669	9806	2189	63700	131363	37412	21071	17104	13390	68977
Gadchiroli	21888	63330	611	16	90846	2297	3325	3397	2524	11544
NAGPUR DIV.	268450	129937	9288	94433	602108	176730	130043	96298	461130	485682
MAHARASHTRA	2536075	169591	82604	103193	2891463	2840873	1321164	720979	461130	5344146

STATEMENT NO. 14 CONT.

(Rs. in lakhs)

District	Railway		Transport	Communi- cation	Trade, Hotel & Restaurant	Banking & Insu.	R.Estate, O.Dwelling,B/S	Public Adm.	Other Services	TERTIARY SECTOR	TOTAL G.D.D.P.	Population (000)	PER CAPITA INCOME (Rs.)
	12	13											
Mumbai	31693	385294	125608	574003	845221	180875	115219	196872	2454586	3970338	10779	36833	
Thane	22941	57010	46575	181585	270302	59424	44022	81588	743418	1572139	5776	27219	
Raigad	3063	25758	8731	37053	25881	4510	10967	13947	128910	611790	1984	30842	
Ratnagiri	83	7880	6350	24524	19555	2302	7369	12143	80206	217845	1671	13038	
Sindhudurg	49	5202	3946	13642	13301	4167	3993	7518	51818	173605	901	19275	
KONKAN DIV.	67830	482143	189211	830808	1174260	251078	181871	292038	3458338	6648717	21111	31007	
Nashik	7825	18304	12198	70901	62062	21247	25419	31950	249806	682632	4196	16267	
Dhule	1460	9853	5563	44490	37335	8498	10521	19002	136713	250344	2757	9078	
Jalgaon	11024	12006	8566	59381	49397	9059	14925	25169	189528	428270	3484	12365	
Ahmednagar	1123	13340	8239	54292	53216	20470	16636	24943	192259	434033	3688	11829	
NASHIK DIV.	21433	53504	34586	228964	202011	62263	67600	101064	768305	1795280	14087	12746	
Pune	10512	45526	31715	144428	175717	82727	62967	74158	607750	1429962	6036	23684	
Satara	675	13166	6956	38157	45416	8841	11875	21437	144523	326346	2662	12260	
Sangli	1464	12099	6677	40852	55075	20548	10423	21904	169042	370031	2400	15420	
Solapur	5707	14155	8930	64762	49527	32945	15008	27722	219746	437253	3614	12444	
Kolhapur	408	16486	8827	63909	90860	24365	15101	28281	246298	543203	3245	16740	
PUNE DIV.	18766	101432	63106	350108	476694	149426	118476	173603	1389368	3106794	17868	17397	
Aurangabad	470	10843	5514	38261	34634	22310	15542	19478	147050	406091	2428	16724	
Jalna	289	3758	1866	21068	12110	11266	5957	6827	63138	134353	1497	8977	
Parbhari	1844	5558	3120	31433	23086	24753	7288	14806	111891	260510	2294	11356	
Beed	291	6456	3408	25814	16254	21443	8147	12497	94311	238183	1881	12028	
Nanded	728	7064	4526	36626	30867	29819	7927	14947	132504	258970	2544	10180	
Osmanabad	141	4293	2016	14026	11713	7112	6163	9309	54776	133329	1393	9574	
Latur	252	5725	2821	27894	17955	20395	6761	13111	94914	195076	1829	10663	
AURANGABAD DIV.	4014	43700	23271	195123	146620	137099	57785	90774	698384	1626511	13966	11847	
Buldhane	318	6059	4314	27824	25796	28652	7489	13904	114366	208721	2052	10770	
Akola	1528	9977	6339	40461	34755	47004	8953	20337	169354	303128	2405	12602	
Amravati	1420	10564	6121	41247	30486	22091	12347	22172	146449	305861	2387	12814	
Yavatmal	380	6404	3946	32190	20130	20994	6076	15876	107896	239057	2255	10602	
AMRAVATI DIV.	3848	33013	20720	141723	111168	118741	38866	72289	538165	1086768	9100	11613	
Wardha	2260	3594	2906	17120	15152	8242	7963	10138	67375	165125	1157	14277	
Nagpur	10214	27205	17662	100138	95939	77873	31573	42776	403381	755222	3579	21100	
Bhandara	2937	5098	4372	26796	21041	6418	8587	16260	91510	276880	2283	12128	
Chandrapur	2358	7422	4422	26694	19676	18554	8353	14913	102392	322738	1928	16743	
Gadchiroli	19	2020	1408	5738	4427	6560	3993	5651	29816	132206	856	15442	
NAGPUR DIV.	17789	45338	30771	176485	166235	117649	60470	89738	694474	1652165	9803	16854	
MAHARASHTRA	123477	759131	361643	1923210	2206887	833266	520616	819405	7547625	15783234	85923	18369	

STATEMENT NO. 15
SECTORWISE GROSS DISTRICT DOMESTIC PRODUCT - 1995-96 I AT CONSTANT (1993-94) PRICES I
(Rs. in lakh)

District	Agriculture	Forestry & Logging	Fisheries	Mining & Quarrying	PRIMARY SECTOR	Manufacturing		Construction	Elect. Gas & Wtr. Sply.	SECONDARY SECTOR
						Registered	Unregistered			
1	2	3	4	5	6	7	8	9	10	11
Mumbai	22074	0	24598	0	46662	656095	314397	109973	147426	1221892
Thane	48917	2301	18699	309	67227	340627	202415	55390	25616	523848
Raigad	45123	802	4873	64	50663	311852	23884	14070	7487	357272
Ratnagiri	62263	22	3563	183	66152	25962	8993	10606	4892	50454
Sindhudurg	78340	188	39501	343	82821	7112	5118	5276	2808	20185
KONKANI DIV.	253737	3174	65774	900	313525	283648	564907	189316	188018	2273886
Nashik	151869	2263	624	371	155127	3998	15493	9129	5352	33971
Dhule	55397	2684	567	167	111793	34092	21103	1254	11841	79290
Jalgaon	107480	3056	773	483	101894	47498	35378	15789	5320	103973
Ahmednagar	101445	79	415	55	42728	213946	121711	59192	37684	436532
MAHSHIK DIV.	418191	8083	2378	1076	42728	402880	85356	79126	18868	524240
Pune	117430	158	415	2106	120108	95832	23214	11444	8109	70324
Satara	95370	139	288	35	109818	27856	19841	11510	7748	86768
Sangli	109554	6	312	45	109818	29072	36250	16976	7457	85225
Solapur	90203	2	488	324	91017	24842	49357	18762	10647	126278
Kolhapur	135937	2175	390	836	135986	47511	49357	18762	60858	846386
PUNE DIV.	848093	2480	1893	3406	563872	531941	214018	137519	60858	170741
Aurangabad	47403	171	329	126	48028	129739	18526	15558	6948	28528
Jalna	38664	0	294	345	39302	5459	5450	4291	2344	17543
Parbhani	85440	382	410	201	85413	3030	10714	10788	4094	28251
Beed	74356	88	724	13	75181	2643	10245	8254	7109	26251
Nanded	56943	1029	724	163	58759	10098	14441	12816	8258	42814
Osmarabad	46248	22	20	14	46304	1725	7031	5334	2522	16713
Latur	56463	0	430	43	56936	3231	9115	7704	3891	29241
AURANGABAD DIV.	405418	1671	2930	304	410924	158224	78524	64745	32288	326633
Budhaha	45214	560	478	188	46340	8185	7878	6830	4646	25519
Akdis	64717	571	372	0	65659	7681	11219	10066	7923	38593
Amravati	72800	10272	409	53	83534	5139	11171	12419	8122	39051
Yavatmal	59817	7590	681	1016	59104	7503	10107	10545	4463	32618
AMRAVATI DIV.	242548	18393	1939	1257	284827	26487	40376	39860	25184	191825
Wardha	36775	4063	494	19	41351	21652	6136	5996	3531	37356
Nagpur	84221	15925	550	24970	105086	75110	45817	44959	2257	18537
Bhandara	53629	26117	4097	292	86775	18768	37313	7688	2466	9923
Chandrapur	44159	8409	1734	55654	109856	31561	17804	13412	10638	2115
Gadchiroli	17670	60172	484	15	76342	2023	2809	2664	2111	9903
NAGPUR DIV.	218463	114696	7360	82991	421450	149112	109880	74729	43587	377389
MAHARASHTRA	2080440	148928	72275	90534	2392177	2418959	1116315	565360	377638	4478272

STATEMENT NO. 15 CONT.

(Rs. In Lakhs)

District	Railway	Transport	Communication	Trade, Hotel & Restaurant	Banking & Insu.	R. Estate, O. Dwelling, Bis	Public Adm.	Other Services	TERTIARY SECTOR	TOTAL G.D.P.	Population (000)	PER CAPITA INCOME (Rs.)
	12	13	14	15	16	17	18	19	20	21	22	23
Mumbai	29654	341904	114774	472044	651332	154879	96318	161654	2022559	3291112	10779	30532
Thane	20711	4697	42637	149330	208297	51225	36415	50594	607905	1299090	5776	22492
Raigad	2766	24486	6172	30471	19944	3896	9101	11495	108310	516246	1984	26025
Ratnagin	75	7038	5823	20166	15069	1990	5905	9973	66041	182846	1671	10929
Sindhudurg	44	4875	3619	11219	10250	3615	3156	8176	42954	149890	901	16194
KONKAN DIV.	53260	427009	173024	683232	904892	216605	160894	239863	2847768	6434974	21111	25748
Nashik	7064	15839	11176	58225	47825	18380	21274	26274	206036	576463	4196	13737
Dhule	1319	8684	5097	36567	28771	7337	8467	15609	111870	204657	2757	7422
Jalgaon	9952	10550	7852	48833	38066	7814	12474	20690	156232	347315	3484	10028
Ahmednagar	1014	11631	7552	44648	41009	17689	14193	20502	158237	364204	3689	9926
NASHIK DIV.	19349	46703	31672	188293	155671	51201	66408	83074	632377	1482639	14087	10680
Pune	9490	39480	29031	118773	135408	54193	53231	60901	500509	1204858	6098	19955
Satara	609	11561	5370	26736	34998	7640	9726	17627	118266	284421	2662	10685
Sangli	1321	10575	6119	33595	42441	17903	8526	17991	138473	316560	2400	13192
Solapur	5132	12527	8173	53256	38165	28567	13159	22773	181875	350217	3514	10195
Kolhapur	368	14610	8085	52557	70017	21074	12434	23236	202382	466568	3245	14390
PUNE DIV.	16941	86963	97778	287919	321030	128277	97079	142529	1141506	2629714	17868	14726
Aurangabad	424	9538	5049	31465	26689	19334	12283	16007	120790	396588	2428	13885
Jalna	281	3288	1710	17324	9332	9779	4723	5803	52020	208866	1497	7274
Parbhani	1664	4904	2859	25850	17791	21498	5758	11995	92359	107399	2294	5041
Bead	262	5741	3126	21228	12925	18615	6627	10284	78390	181822	1981	9181
Nanded	658	6246	4150	30120	23786	25802	8414	12389	108543	210519	2544	8291
Osmanabad	128	3840	1847	11537	9026	6173	5063	7644	45258	108275	1393	7775
Latur	227	5087	2585	22939	13636	17695	5384	10769	78522	159399	1829	9713
AURANGABAD DIV.	3624	38644	21326	160463	112968	118997	46293	74661	676886	1316298	13966	9485
Buldhana	287	5417	3955	22861	19879	4872	5973	11411	94575	166533	2082	8114
Akola	1379	8657	5809	33274	25783	40806	70516	16672	140435	242985	2405	10102
Amravati	1283	9155	5611	33921	23493	19151	9761	18222	120595	240881	2387	10096
Yavatnal	344	5691	3615	26472	15512	18222	6428	13037	89322	191043	2253	9473
AMRAVATI DIV.	3292	28920	18990	116649	95666	103660	29218	59341	445027	941841	9108	3249
Wardha	2041	3169	2665	14079	11676	7149	6572	8330	56660	134347	1157	11616
Nagpur	9221	23125	16182	82350	73931	67518	29093	35154	333574	627157	3579	17522
Bhandara	2852	4410	4006	22036	16214	5543	6651	13359	74650	229858	2283	10067
Chandrapur	2128	6463	4055	21952	15163	16117	6820	12246	84936	268608	1828	13938
Gadchiroli	17	1357	1292	4719	3411	5703	3044	4641	24185	112135	656	13089
NAGPUR DIV.	16059	38514	26198	145136	120395	102031	49160	73731	673226	1373104	8803	13987
MAHARASHTRA	112514	666744	330995	1581592	1700640	720162	429054	673088	6216789	13087238	85923	15231

STATEMENT NO. 16
SECTORWISE NET DISTRICT DOMESTIC PRODUCT - 1995-96 [AT CURRENT PRICES]
(Rs. in lakhs)

District	Agriculture	Forestry & Logging	Fisheries	Mining & Quarrying	PRIMARY SECTOR	Manufacturing		Construction	Elect. Gas & Wtr. Srv.	SECONDARY SECTOR
						Registered	Unregistered			
	2	3	4	5	6	7	8	9	10	11
Mumbai	28429	0	23120	0	51549	652425	327426	126197	125507	1231655
Thane	54344	2681	17773	228	74925	342196	210803	67230	21884	642213
Rajgad	50918	662	4738	47	55366	309794	24873	17077	6378	358123
Ratnagin	68762	25	3470	149	72408	25951	9366	12873	4161	52351
Sindhudurg	87994	211	3753	256	92214	6840	5330	6404	2179	20654
KONKAN DIV.	299447	3478	82866	679	347489	1337306	577799	228782	160310	2305186
Nashik	167084	2516	874	273	170545	124346	51800	26727	12889	215872
Dhule	64993	2988	612	123	68716	4013	16135	11080	4652	35779
Jalgaon	132884	3343	835	356	137417	32674	21977	14873	10149	79673
Ahmednagar	111610	86	448	40	112184	46449	36842	19164	4497	108953
NASHIK DIV.	476571	3933	2669	792	488864	207482	126764	71844	32196	438277
Pune	122592	174	448	1550	124764	393949	88993	96040	14462	593343
Satara	92559	152	311	26	93048	27209	24176	13527	6854	71769
Saryali	113778	7	337	33	114156	27942	20663	13971	6561	69137
Solapur	108073	3	527	236	106841	24486	37752	20604	6395	89208
Kolhapur	131559	2350	421	1079	135410	47789	51403	22773	8970	130934
PUNE DIV.	668561	2686	2044	2927	678218	521376	222887	166914	43212	954368
Aurangabad	54733	196	355	92	55396	126701	19294	18884	5941	170819
Jalna	46917	0	317	254	47488	5303	5676	5208	1988	18175
Parbhani	107026	416	442	148	108032	2960	11158	13094	3492	30704
Bid	103018	101	781	10	103910	2502	10670	10016	6097	29286
Nanded	68754	1195	782	120	70851	10036	15042	18558	4475	45109
Osmanabad	55207	25	22	10	55284	1712	7323	6474	2228	17737
Latur	66885	9	464	32	87381	3177	9492	9351	3318	25338
AURANGABAD DIV.	502559	1933	3184	666	508322	152391	78664	78584	27649	337170
Bidhane	58696	532	516	138	60083	6155	8205	8289	3935	26594
Akola	83416	677	401	0	84494	7577	11684	12218	6748	38227
Amravati	96894	11638	441	39	109013	5053	11634	15074	6935	38697
Yavatmal	75975	9202	735	739	86551	7642	10525	12799	3770	34738
AMRAVATI DIV.	315081	22049	2093	916	340140	28437	42049	48380	21388	139254
Wardha	44598	4666	533	14	49631	22049	6391	7276	3009	38727
Nagpur	73045	17580	594	18923	110142	75162	47716	54581	19479	196937
Bhandara	63619	28785	4424	2030	98858	18253	38899	9331	3766	70209
Chandrapur	52860	9664	1873	43480	107877	31526	18542	16279	9351	75697
Gadchiroli	20784	67342	523	11	89660	1936	2926	3233	1763	9898
NAGPUR DIV.	254906	128057	7947	64458	465568	148926	114433	98702	37368	391428
MAHARASHTRA	2408125	167137	70672	70438	2716372	2393916	1162576	686206	322014	4564714

STATEMENT NO. 16 CONT.

(Rs. in lakh)

District	Railway	Transport	Communi- cation	Trade, Hotel & Restaurant	Banking & Insur.	R. Estate, O.Dwelling, B/S	Public Adm.	Other Services	TERTIARY SECTOR	TOTAL N.D.D.P.	Population ('000)	PER CAPITA INCOME (Rs.)
	12	13	14	15	16	17	18	19	20	21	22	23
Mumbai	24519	290891	103522	559221	803421	150879	101363	187133	2218180	3501384	10779	32483
Thane	17749	43042	38211	176181	256935	49624	39728	58513	678983	1396122	5776	24172
Rajgad	23701	20202	5522	39550	24601	3766	9648	13257	115317	523805	1984	25709
Ramagiri	64	5950	5210	23794	18588	1922	6483	11542	73553	198310	1671	11867
Sindhudurg	38	3927	3238	13238	12643	3480	3512	7148	47221	160288	901	17797
KONKAN DIV.	44740	364010	166233	806083	1116188	209872	189734	277892	3133283	6788908	21111	27408
Nashik	6054	13819	10008	68894	58993	1743	22382	30370	228042	614461	4196	14642
Dhule	1130	7439	4584	43166	35489	7088	9256	18062	126194	230689	2757	8388
Jalgaon	8529	9065	7027	57614	46954	7565	13130	23924	173808	390699	3464	11283
Ahmednagar	869	10072	6759	52976	50585	17094	14635	23709	176389	395535	3668	10780
MASHIK DIV.	16682	40394	29359	222160	192021	48490	89382	96066	704443	1631884	14087	11883
Pune	8133	34371	26020	140130	167927	52383	55395	70489	553947	1272054	8038	21088
Satara	522	8940	5707	35081	43170	7383	10447	20377	132627	297440	2662	11174
Sangali	1133	9135	5476	39636	52352	17159	9168	20821	154882	336175	2400	14092
Solapur	4415	10687	7327	62835	47077	27512	14074	28351	200277	398327	3514	11338
Kolhapur	316	12447	7242	62007	86366	20347	13338	28982	228945	495289	3245	15263
PUNE DIV.	14818	76680	51773	339889	395991	124783	102423	164920	1270678	2801285	17858	18888
Aurangabad	363	8186	4524	37122	32921	18631	13673	18513	133933	360148	2428	14832
Jalna	223	2838	1531	20439	11511	9408	5240	6489	57679	123342	1497	8241
Parbhani	1426	4197	2560	30488	21945	20671	6412	13984	101593	240329	2294	10478
Beed	225	4876	2796	25045	15450	17907	7168	11879	85345	218541	1981	11035
Nanded	563	5333	3713	35536	29341	24902	6973	14208	120569	236529	2544	9298
Osmanabad	109	3241	1654	13611	11134	5939	5422	8848	49858	122960	1393	6829
Latur	195	4322	2315	27084	17067	17032	5948	12463	86405	179124	1828	9791
AURANGABAD DIV.	3108	32983	19092	189316	139369	114489	50856	86283	638482	1480973	13865	10605
Buldhiana	246	4582	3540	26996	24520	23927	6599	13216	103615	180291	2052	9272
Atola	1182	7532	5201	39257	33037	39252	7876	19331	152688	275390	2406	11449
Amravati	1059	7975	5022	40020	28979	18448	10862	21075	139480	261190	2387	11780
Yavatmal	294	4835	3237	31232	19134	17532	7105	15091	98480	219747	2266	9745
AMRAVATI DIV.	2821	24924	16899	137506	109570	99189	32432	68713	488223	966618	9100	10623
Wardha	1749	2713	2384	18610	14403	6883	7005	9636	61384	149942	1157	12965
Nagpur	7902	20540	14480	97157	91194	65031	27776	40660	364751	671830	3579	18770
Bhandara	2273	3849	25998	25998	20001	53601	7555	15456	84077	253145	2283	11087
Chandrapur	1824	5603	3628	25900	18703	15495	7346	14175	92677	278251	1928	14332
Gadchiroli	15	1525	1155	5567	4208	5478	3513	5371	26832	125350	856	14842
NAGPUR DIV.	13763	34230	25246	171233	148508	98247	83198	85298	629721	1476617	9803	18062
MAHARASHTRA	95529	573132	295701	1865976	2097747	898339	458004	778871	6861799	14142885	85923	16460

**STATEMENT NO. 17
SECTORWISE NET DISTRICT DOMESTIC PRODUCT - 1996-98 [AT CONSTANT (1993-94) PRICES]**

(Rs. in lakhs)

District	Agriculture 2	Forestry & Logging 3	Fisheries 4	Mining & Quarrying 5	PRIMARY SECTOR 6	Manufacturing		Construction 9	Elect. Gas & Wtr. Svy. 10	SECONDARY SECTOR 11
						Registered 7	Unregistered 8			
Mumbai	20944	0	21270	0	42213	553578	278165	98549	102025	1030318
Thane	43557	2271	16176	214	62227	287319	177801	52501	17728	535347
Ratnagiri	42814	594	4215	45	47668	253124	20979	13336	5168	302887
Ratnagiri	59096	22	3169	127	62413	21908	7899	10353	3385	43244
Sindhudurg	74331	186	3417	238	78171	8001	4486	5001	1805	17352
KONKAN DIV.	240751	3073	48246	623	292893	1131829	487340	179439	130110	1828812
Nashik	14497	2234	540	256	147126	105311	43690	20871	10499	163372
Dhule	52562	2649	490	116	55817	3373	19609	8552	3704	29336
Jalgaon	101979	3016	669	334	105998	28765	18537	11615	8194	67111
Ahmednagar	56254	77	359	38	56728	40068	31074	14986	3682	98789
NASHIK DIV.	384891	7976	2058	744	405669	160517	106910	66104	26079	368810
Pune	111420	156	359	1457	113391	339912	74976	74999	11695	501581
Satara	90489	137	249	24	90900	23503	20391	10563	5612	60069
Sangali	103947	6	270	31	104255	24530	17428	10910	5360	58228
Solapur	85886	2	422	224	86235	20792	31942	16090	5161	73885
Kolhapur	126702	2146	338	620	128806	40098	43355	17783	7368	106584
PUNE DIV.	518145	2448	1638	2357	524567	448828	187983	180345	35196	802288
Aurangabad	44977	168	284	87	45516	109467	16274	14748	4807	145295
Jalna	36685	0	254	238	37178	4606	4787	4067	1622	15062
Parbhani	81068	357	354	139	81918	2557	9411	10225	2833	25028
Bid	70551	87	628	9	71273	2230	8998	7623	4820	23672
Nanded	53934	1015	627	113	55869	8519	12687	12148	3639	38992
Osmanabad	43881	22	18	10	43930	1456	6176	5058	1815	14502
Latur	59574	0	372	30	53975	2726	8008	7302	2693	20727
AURANGABAD DIV.	384670	1649	2534	628	389478	131561	66340	61367	23228	281867
Buldhara	42900	454	413	130	43897	5201	6920	6473	3215	21619
Akola	61405	563	321	0	62299	6461	9855	9541	5483	31381
Amravati	69075	10137	354	37	79602	4336	9813	11771	5621	31541
Yavatmal	56755	7490	589	703	65537	6330	8878	9995	3089	28292
AMIRAVATI DIV.	230135	18944	1677	870	251326	22349	38468	37780	17408	113883
Wardha	34893	4009	427	13	39342	18269	5390	5684	2443	31768
Nagpur	60934	15715	476	16863	93986	63374	40245	42623	15655	161967
Bhandara	50884	25773	3544	2029	82230	15834	32775	7287	3050	58886
Chandrapur	41899	6288	1500	38510	90207	28630	16639	12712	7570	62591
Gadchiroli	18766	59379	419	10	76574	1707	2468	2525	1461	8181
NAGPUR DIV.	206376	113174	6166	57426	382342	12813	9818	70830	30220	323381
MAHARASHTRA	1973967	146964	62520	62645	2246096	2040993	980567	638666	251341	3818767

STATEMENT NO. 17 CONT.

(Rs. in lakhs)

District	Railway	Transport	Communi- cation	Trade, Hotel & Restaurant	Banking & Insu.	R. Estate, O. Dwelling, B/S	Public Adm.	Other Services	TERTIARY SECTOR	TOTAL M.D.D.P.	Population ('000)	PER CAPITA INCOME (RS.)
	12	13	14	15	16	17	18	19	20	21	22	23
Mumbai	23240	259714	95846	457613	615661	130471	84750	153497	1819793	2892325	10779	25833
Thane	16231	36848	35806	144765	19889	43152	32041	48041	553573	1151148	5776	19830
Ratnagad	2167	18535	5154	28540	18552	3282	8008	10886	96425	446700	1984	22519
Ratnagiri	59	5325	4863	19551	14244	1577	5185	9470	60384	166041	1671	9936
Sindhudurg	35	3689	3022	10876	9809	3046	2777	5865	38997	134470	901	14830
KONKAN DIV.	41732	323112	144491	662346	855336	181627	182772	227758	2569172	4790684	21111	22693
Nashik	5536	11985	9333	56445	45206	15467	18719	23448	187639	518137	4196	12347
Dhule	1033	6571	4256	35469	27195	6181	7450	14921	102976	188131	2757	8823
Jalgaon	7800	7983	6557	47341	35981	6583	10976	19646	142867	315976	3484	9123
Ahmednagar	794	8901	6306	43283	38763	14902	12488	19467	144905	331322	3669	9830
NASHIK DIV.	15163	36340	26453	182537	147145	43132	49634	78982	678287	1353667	14087	9603
Pune	7438	29874	24243	115143	127992	45653	46838	57828	459008	1069982	6038	17721
Satara	477	6748	5320	28826	33081	6436	8559	16738	108184	259153	2662	9735
Sangali	1035	8077	5110	32588	40117	14997	7504	17083	126492	288975	2400	12042
Solapur	4037	9554	6925	51630	36079	24065	11579	21624	165391	325510	3514	9284
Kolhapur	289	11056	6752	50950	66182	17533	10841	22063	189986	424387	3245	13078
PUNE DIV.	13277	67310	48260	279117	303448	108904	85419	135337	1041662	2368007	17898	13260
Aurangabad	332	7218	4217	30503	25227	16287	10808	15199	108791	300602	2428	12379
Jalna	204	2488	1428	18795	8821	8236	4156	5320	47450	99708	1497	6662
Parbhani	1304	3711	2387	25060	16916	18110	5102	11390	83880	190825	2294	8318
Beed	206	4344	2910	20579	11939	15882	5831	9746	70838	166053	1981	8395
Nanded	515	4726	3465	29200	22484	21820	5644	11650	99504	192185	2544	7554
Osmanabad	100	2905	1542	11184	8532	5200	4455	7258	41178	99510	1393	7153
Latur	178	3849	2159	22238	13078	14906	4737	10225	71371	146074	1829	7885
AURANGABAD DIV.	2540	29242	17809	155658	106798	100244	40733	70788	524013	1195089	13966	8657
Buldhana	225	4099	3303	22162	18790	20932	5256	10835	85641	151349	2052	7375
Akola	1081	6851	4851	32257	25316	34375	6209	15831	128469	220119	2405	9151
Amravati	1005	6827	4855	32884	22206	16133	8589	13702	109732	220674	2367	9753
Yavatmal	269	4307	3019	25663	14683	15350	5656	12379	81306	175136	2256	7787
AMRAVATI DIV.	2480	21883	18869	112988	80975	88810	25710	58347	403149	767477	9106	8434
Wardha	1599	2368	2225	13548	11037	6023	5783	7909	50622	121751	1157	16527
Nagpur	7226	17499	13513	79833	69892	56878	22868	33990	301170	557085	3579	16564
Bhandara	2078	3337	3345	21362	15326	4870	5834	12685	69538	209854	2263	9191
Chandrapur	1668	4883	3386	21281	14392	13577	6001	11630	767531	228516	1928	11907
Gadchiroli	13	1027	1079	4575	3225	4805	2679	4407	21809	106543	853	12445
NAGPUR DIV.	12585	28143	23549	140699	113802	86982	43258	70011	518997	1224749	9803	12494
MAHARASHTRA	86177	506029	276410	1533243	1607503	606670	377524	639124	5624680	11699543	85923	13616

STATEMENT NO. 18

SECTORWISE GROSS DISTRICT DOMESTIC PRODUCT - 1996-97 AT CURRENT PRICES

(Rs. in lakhs)

District	Agriculture 2	Forestry & Logging 3	Fisheries 4	Mining & Quarrying 5	PRIMARY SECTOR 6	Manufacturing		Construction 9	Elec. Gas & Wtr. Sly. 10	SECONDARY SECTOR 11
						Registered 7	Unregistered 8			
Mumbai	49516	0	36912	0	80428	873916	453588	151112	164537	1645133
Thane	66754	6098	18999	263	92113	406809	181655	80503	32608	701577
Raigad	55629	1300	6443	70	63442	318145	25508	20449	9906	374006
Ratnagin	58466	172	9037	171	64747	20981	12180	15415	6449	55035
Sindhudurg	61461	75	5684	908	68129	12089	7817	7668	3385	30759
KONKAN DIV.	286825	7546	74076	1412	368889	1631940	682508	275147	216986	2806460
Nasik	253165	893	831	520	255410	211744	63265	32003	20050	327062
Dhule	87638	5796	672	81	94087	6808	21885	13267	7044	49004
Jalgaon	184091	2810	1802	686	188989	39310	28018	17810	15669	100807
Ahmednagar	139651	174	395	98	140328	49429	47602	22948	7291	127271
NASHIK DIV.	664465	9274	3700	1384	678814	307281	160770	86028	50064	604144
Pune	165719	935	1230	2303	170187	531420	103443	115000	22408	772271
Satara	127399	508	796	48	128752	34958	28401	16197	10582	90139
Sangli	143606	9	616	66	144297	51954	27849	16729	10233	108764
Solapur	156901	54	648	426	158029	31442	58254	24672	9842	124211
Kolhapur	172463	210	563	1746	174994	65734	63286	27269	13945	171234
PUNE DIV.	766088	1717	3883	4690	776249	716509	281233	199867	67011	1264619
Aurangabad	81139	284	1002	136	82542	140532	19500	22612	9209	191853
Jalna	60394	0	843	416	81653	6866	9776	6236	3057	25835
Parbhari	122856	551	802	202	124410	2964	15394	15679	5395	39431
Bead	114830	97	869	24	115820	3576	14868	11986	9370	39810
Nanded	107117	1066	1071	284	109538	19682	18711	18627	6924	63844
Osmanabad	77260	19	227	20	77526	4155	8907	7752	3426	24240
Latur	75721	0	879	15	76615	4830	13285	11197	5108	34229
AURANGABAD DIV.	639317	1987	5693	1096	648183	182405	100551	94099	42488	418643
Buldhana	81599	540	2133	266	84538	8863	12122	9828	6080	34691
Akola	107766	771	2301	0	110838	9851	15364	14630	10472	50317
Amravati	21190	11679	1134	301	224304	3160	18255	18051	10759	50225
Yavatmal	90311	10855	1866	1029	104063	6833	14371	15326	5807	42337
AMRAVATI DIV.	490885	23846	7438	1896	523744	26707	60112	67933	33119	177871
Wardha	66246	11022	942	27	78236	13937	8603	8898	4647	35889
Nagpur	100728	17050	1061	45484	164322	86573	84051	66357	29995	245075
Bhandara	60788	21616	6337	2511	91233	22988	55041	11174	5802	95012
Chandrapur	58047	14432	2852	96602	171933	46926	21656	19492	14378	102463
Gadchiroli	21422	71056	376	18	92872	2796	5207	3872	2706	14581
MAHARASHTRA	307210	136177	11567	144543	589697	173327	164659	108692	67928	494007
	3153761	179557	106327	154722	3594366	3038180	1439733	821666	467084	5766663

STATEMENT NO. 18 CONT.

(Rs. in lakhs)

District	Railway	Transport	Communi- cation	Trade, Hotel & Restaurant	Banking & Instl.	R. Estate, O. Dwelling, B/S	Public Adm.	Other Services	TERTIARY SECTOR	TOTAL G.D.P.	Population ('00)	PER CAPITA (INCOME (Rs.))	
												20	21
1	12	13	14	15	16	17	18	19	20	21	22	23	23
Mumbai	38899	426058	159920	867682	837480	205549	134750	23674	270002	4425553	10957	40390	
Thane	28158	65360	57931	211214	267828	66852	51407	72378	821128	1614817	5871	27509	
Relgad	3760	26233	8386	43099	25646	5061	12798	18195	141177	5796226	2016	26697	
Rahagiri	102	8335	7912	28526	19376	2583	8597	14047	89967	209719	1693	12349	
Sindhudurg	60	5558	4917	15880	13178	4649	4654	8955	57579	156467	916	17091	
KONKAN DIV.	70878	532043	235068	865368	1163818	284694	212196	344989	3809853	6989192	21469	32882	
Nashik	9604	21953	15184	82353	61493	23785	29652	37297	280723	863195	4286	20236	
Dhule	1793	11096	6927	51750	36999	9480	12287	22019	152370	295462	2803	10541	
Jalgaon	13531	13691	10571	69070	48948	10190	17475	28363	212938	502734	3521	14279	
Ahmednagar	1378	19224	10262	63150	52777	22898	19462	29014	214116	481714	3730	12916	
MASHIK DIV.	26307	61363	49044	266323	209167	66384	78896	117893	860147	2143105	14319	14867	
Pune	12903	51687	39441	187994	174110	70237	73956	87091	676820	1619278	6138	26381	
Satara	828	14987	8656	42057	45000	9917	13879	24845	160168	379059	2706	14009	
Sangali	1796	13796	8312	47517	54575	22869	12164	25423	186392	437453	2439	17934	
Solapur	7004	16203	11108	75329	48076	36834	18749	32376	246480	528720	3572	14893	
Kolhapur	501	19000	10964	74337	90030	27216	17721	33031	272820	619038	3299	18767	
PUNE DIV.	23032	148612	78602	407235	412791	166872	136870	262767	1842680	3683648	18163	16741	
Aurangabad	576	12326	6961	44505	34317	24827	18082	22703	164186	438591	2468	17769	
Jalga	364	4236	2924	24503	12000	12463	6949	7987	70838	158426	1521	10414	
Parbhani	2283	6250	3865	36563	22873	27443	8519	17017	124812	288653	2332	12378	
Bead	357	7307	4246	30025	16101	23772	9537	14539	105884	261613	2013	12986	
Nanded	894	7999	5637	42603	30585	33010	9287	17347	147303	320785	2686	12409	
Osmanabad	173	4876	2509	16317	11805	7987	7213	10807	61367	153154	1416	11525	
Latur	309	6489	3516	32445	17786	22639	7873	15196	106235	217099	1860	11675	
AURANGABAD DIV.	4927	49422	28978	226961	146270	162080	67461	108558	760676	1948321	14196	13921	
Buldhana	390	6765	5377	32363	25662	31758	8750	16205	127161	246880	2086	11826	
Akota	1874	11127	7881	47064	34439	52108	10439	23721	185692	349818	2445	14307	
Amravati	1743	12141	7624	47977	30205	24547	14999	28841	164476	436006	2426	18093	
Yavatmal	467	7179	4910	37443	19946	23288	9429	18470	121133	267534	2282	11072	
AMRAVATI DIV.	4475	37202	25803	164947	110162	131702	43016	84237	601433	1303047	8250	14087	
Wardha	2775	4107	3618	19914	15011	9161	9297	17795	79678	189799	1176	16144	
Nagpur	12537	31163	21988	116477	95060	86539	36779	50169	480739	861127	3638	23999	
Bhandara	3605	5710	5442	31168	20850	7189	9365	18645	102804	289048	2321	12454	
Chandrapur	2894	3521	5512	31050	19496	20535	9779	17312	115103	389490	1959	19079	
Gadchiroli	23	803	1799	6874	4387	7250	4544	6542	32082	139536	870	10034	
NAGPUR DIV.	21814	60304	38319	208282	184804	190707	70428	104681	776396	1869000	9884	18767	
MAHARASHTRA	151554	845947	449711	2237016	2186702	932399	607912	959943	8371184	17732213	87340	20303	

STATEMENT NO. 19

SECTORWISE GROSS DISTRICT DOMESTIC PRODUCT - 1996-97 [AT CONSTANT (1993-94) PRICES]

(Rs. in lakh)

District	Agriculture 2	Forestry & Logging 3	Fisheries 4	Mining & Quarrying 5	PRIMARY SECTOR 6	Manufacturing		Construction 9	Elect. Gas & Wtr. Sply. 10	SECONDARY SECTOR 11
						Registered 7	Unregistered 8			
Mumbai	28247	0	31096	0	59343	709494	359884	110799	139234	1319210
Thane	53107	4757	15473	227	73564	328997	143422	59027	27175	558622
Raigad	42977	1011	5043	61	49091	256575	20138	14994	8281	299998
Rainagiri	55421	53	5172	131	60783	17237	9601	11303	5413	43753
Sindhudurg	71741	58	4883	770	77452	9883	6014	5622	2873	24393
KONKAN DIV.	281492	6886	61566	1189	320333	1322187	538869	20744	182976	2245766
Nashik	197521	687	618	450	199277	176140	49949	23465	16837	265391
Dhule	89157	4613	500	70	74339	5400	17278	9728	5931	36338
Jalgaon	133738	1937	1341	594	137610	32350	22121	13059	13144	86874
Ahmednagar	11755	141	294	85	112274	40495	37583	18826	6166	101070
NASHIK DIV.	512170	7378	2754	1199	623500	254386	126833	63078	42078	486474
Pune	140541	743	593	41	144194	437845	81671	84321	18749	622585
Satara	112562	405	459	57	113601	28754	22423	11878	8966	72020
Sangli	127198	47	482	369	113897	42688	21987	12266	8566	85505
Solapur	113003	43	419	910	150821	52976	45993	18090	8258	97397
Kolhapur	149118	174	268	3371	650032	687317	222041	146847	11755	134891
PUNE DIV.	642420	1373	746	119	59959	115795	15396	16580	7703	155473
Aurangabad	58882	223	627	361	45331	9658	7719	4573	2592	20540
Jalna	45943	0	597	175	91469	2367	12154	11496	4537	30574
Parbhani	90231	467	647	20	80028	2989	11517	8796	7891	31504
Beed	79278	82	797	245	77406	16076	14773	13559	5819	50326
Nanded	75471	993	169	17	58472	3378	7032	5894	2899	18893
Damanabad	58269	18	655	13	60618	3838	10497	8210	4311	26858
Latur	59950	0	4237	949	474294	150130	79388	88986	35752	334268
AURANGABAD DIV.	467426	1682	1568	230	59559	5582	9571	7278	5130	27541
Buldhana	57298	443	1713	0	71116	7934	12131	10227	8772	39564
Akola	74796	608	844	260	147565	2596	14413	13235	9009	39253
Amravati	137485	8976	1391	897	77878	5475	11346	11237	4922	32861
Yavatmal	67334	8256	536	1987	362118	21668	47460	42478	27893	139339
AMRAVATI DIV.	336913	18282	701	24	58741	11185	6782	6377	3912	26357
Wardha	45543	6473	789	2911	119816	70445	50670	47921	25147	194083
Nagpur	76427	13588	4717	2153	70279	19089	43457	8193	4923	75661
Bhandara	46220	17189	2123	80550	117346	37493	17098	14292	12123	81007
Chandrapur	42710	11923	280	16	73176	2424	4111	2839	2329	11703
Gadchiroli	16103	56778	8609	91894	439488	140636	132029	79622	48434	390730
NAGPUR DIV.	231003	107952	85670	99989	2769636	2476223	1136709	602464	393366	4608762
MAHARASHTRA	2441425	142552	85670	99989	2769636	2476223	1136709	602464	393366	4608762

STATEMENT NO. 19 CONT.

(Rs. in lakhs)

District	Railway	Transport	Communi- cation	Trade, Hotel & Restaurant	Banking & Insu.	R. Estate, O. Dwelling, etc	Public Adm.	Other Services	TERTIARY SECTOR	TOTAL G.D.P.	Population (000)	PER CAPITA INCOME (Rs.)
	12	13	14	15	16	17	18	19	20	21	22	23
Mumbai	37368	355702	138771	511286	606501	163860	102873	179894	2092364	3470907	1,0857	31677
Thane	25172	51114	51893	161738	193958	53781	38863	94552	630371	1293057	5871	21513
Rajgad	3361	23331	7500	33003	18573	4985	9719	12210	111782	460861	2016	22858
Ratnagiri	92	7472	7076	21844	14032	2088	6305	10579	89486	173822	1699	10233
Sindhudurg	54	5079	4398	12151	9543	3780	3372	6553	44530	146775	918	16032
KONKAN DIV.	68046	42888	209437	740002	842606	227614	181131	288888	2849423	5616421	21469	28702
Nashik	8596	17107	13565	63063	44532	19212	22722	28128	216912	692581	4286	16002
Dhule	1803	9188	6188	35628	26784	7970	9041	18694	116706	228383	2803	8184
Jalgaon	12096	11327	9540	52891	35447	6207	13319	22145	164973	393257	3521	10898
Ahmednagar	1232	12368	9173	46358	38184	18497	15171	21882	164865	376208	3730	10141
NASHIK DIV.	23516	49980	38466	203839	144958	63666	60263	88747	683485	1873429	14318	11887
Pune	11535	42164	35189	128643	128080	56712	56875	85653	527259	1289538	6138	21008
Satara	741	12325	7729	32206	32589	8011	10386	19732	122718	308338	2706	11395
Sangli	1606	11379	7429	36387	39522	18592	14060	19184	143141	356364	2439	14610
Solapur	6261	13365	9909	57684	35540	29760	14620	24407	190987	402281	3572	11283
Kothapur	448	15482	9809	58924	66198	22077	13268	24906	208054	493366	3299	14957
PUNE DIV.	20589	94714	70085	311843	298938	135862	103693	162763	1187658	2848888	18163	16888
Aurangabad	515	10188	6124	34080	24852	20149	13105	17126	126136	341580	2468	13639
Jalna	317	3471	2077	18784	8890	10158	5046	6922	54945	121416	1521	7881
Parbhani	2023	5195	3470	27988	18565	22352	6199	12824	96616	218659	2332	9376
Bid	319	6136	3789	22992	11680	19349	7082	10963	82302	193633	2013	9628
Nanded	799	6512	5042	32623	22150	26894	6957	13712	114050	241782	2585	9353
Osmanabad	156	4142	2241	12495	8404	6417	5410	8144	47498	124973	1416	8821
Latur	276	5448	3142	24845	12882	18407	5745	11455	82201	169675	1860	9124
AURANGABAD DIV.	4405	41184	25895	173787	105203	123727	49444	79606	603259	1411819	14195	8246
Buldhiana	348	5718	4808	24782	19512	28848	6388	12210	98610	185709	2086	8302
Akola	1676	9020	7052	36039	24940	42412	7540	17828	148507	263187	2445	10784
Amravati	1558	9803	6914	36739	21874	18332	10327	19485	126534	313452	2426	12919
Yavatmal	416	6010	4387	28672	14445	18948	6668	13923	93689	204528	2292	8923
AMRAVATI DIV.	4081	30551	23061	126233	78771	107139	31226	63446	468420	966876	9288	16469
Wardha	2480	3402	3236	15249	10371	7445	7021	8890	58524	145503	1176	12385
Nagpur	11207	24304	19843	89193	69341	70302	27877	37823	349190	663188	3638	18228
Bhandara	3223	4619	4652	23967	15099	5809	7088	14207	73774	224713	2321	9552
Chandrapur	2587	6892	4929	23776	14119	16733	7287	13048	89372	287725	1559	14665
Gadchiroli	21	600	1574	5111	3177	5916	3254	4931	24584	109463	870	12573
NAGPUR DIV.	19518	39817	34243	187198	112107	106206	52527	78892	608614	1430892	8984	14369
MAHARASHTRA	138076	698953	401168	1713009	1583584	753323	458268	723347	6469728	13848126	87340	15865

STATEMENT NO. 20
SECTORWISE NET DISTRICT DOMESTIC PRODUCT - 1996-97 [AT CURRENT PRICES]
(Rs. in lakhs)

District	Agriculture	Forestry & Logging	Fisheries	Mining & Quarrying	PRIMARY SECTOR	Manufacturing		Construction	Elect. Gas & Wtr. Srv.	SECONDARY SECTOR
						Registered	Unregistered			
1	2	3	4	5	6	7	8	9	10	11
Mumbai	41521	0	32338	0	73859	597352	398174	144118	108842	1348486
Thane	63693	6001	16645	202	85540	324618	158770	76777	21570	581736
Raigad	53078	1279	5545	54	60056	253867	22293	19503	6553	302218
Ratnagiri	55786	71	5289	132	61278	16742	10628	14701	4286	46338
Sindhudurg	58643	73	4980	696	64395	9647	6657	7313	2239	25856
KONKAN DIV.	272721	7425	64897	1085	346128	1302227	596522	262413	143470	2304632
Nashik	241559	879	728	400	243566	189964	55284	30522	13263	288043
Dhule	83525	5704	588	62	89890	5432	19128	12653	4660	41973
Jalgaon	175651	2372	1579	527	180128	31368	24488	16986	10365	83297
Ahmednagar	133259	172	346	75	133851	39443	41605	21866	4823	107757
NASHIK DIV.	633992	9127	3241	1064	647424	245207	140516	82047	33111	690860
Pune	158121	920	1077	1770	161889	424053	90411	109678	14823	638965
Satara	121558	501	698	37	122793	27896	24923	15447	7000	75166
Sayali	137022	9	540	50	137621	41468	24340	15854	6769	86521
Solapur	149707	53	588	327	150656	25080	50915	23531	6511	106046
Kolhapur	164556	207	493	1343	166599	53251	55313	26007	9225	143796
PUNE DIV.	730965	1690	3376	3627	739558	571747	245802	190617	44328	1052484
Aurangabad	77419	259	578	105	76661	112139	17044	21566	5092	156840
Jalna	57625	0	738	320	58683	5479	8545	5948	2022	219931
Parbhani	117224	542	702	185	118623	2365	13454	14953	3569	34341
Beed	108565	96	761	18	110440	2853	13092	11441	6199	33575
Nanded	102206	1049	938	218	104411	15706	16354	17765	4580	54405
Osmanabad	73717	19	199	15	73651	3316	7784	7394	2266	20760
Latur	72249	0	770	11	73031	3694	11620	10678	3379	29372
AURANGABAD DIV.	610006	1965	4988	842	617801	145662	87883	89744	28108	351205
Buldhiana	77858	531	1869	204	80483	5476	10595	9467	4022	29560
Akola	102825	758	2016	0	105600	7861	13429	13953	6927	42170
Amravati	201507	11493	984	231	214226	2522	15955	12115	7117	42809
Yavatmal	86170	10682	1837	790	99290	5453	12560	14617	3841	38471
AMRAVATI DIV.	468360	23465	6816	1226	499567	21311	52639	52562	21908	161010
Wardha	63208	10846	825	21	74900	11121	7519	8295	3074	30010
Nagpur	96110	16778	929	34650	148767	69161	55981	62332	19842	207316
Bhandara	57982	21271	5532	1930	86735	18350	48107	10657	3838	80351
Chandrapur	55386	14202	2499	74230	146317	37445	18928	18590	9511	84475
Gadchiroli	20440	68923	329	14	90706	2231	4551	3652	1790	12265
NAGPUR DIV.	293125	133021	10134	11145	647426	138308	135087	103566	38055	416017
MAHARASHTRA	3009170	176692	93152	118890	3397903	2424353	1256349	783638	308978	4775318

STATEMENT NO. 20 CONT.

(Rs. in lakhs)

District	Railway	Transport	Communi- cation	Trade, Hotel & Restaurant	Banking & Insur.	R. Estate, O. Dwelling, BIS	Public Adm.	Other Services	TERTIARY SECTOR	TOTAL N.D.P.	Population		PER CAPITA INCOME (Rs.)
											(000)	22	
Mumbai	30567	320342	129052	649205	786643	172647	118175	222321	2427951	3850285	10857	35140	
Thane	22127	48143	47948	208059	251567	58151	45084	68862	745939	1414216	5871	24098	
Ratnagiri	2954	19724	6941	41843	24085	4251	11224	15408	128434	488708	2016	24537	
Ratnagiri	80	6643	6548	27985	16199	2169	7531	13365	82230	189845	1899	11176	
Sindhudurg	47	4179	4070	15405	12378	3905	4082	8273	52338	142889	918	1575	
KONKAN DIV.	5776	40030	184589	938208	1082877	239123	105086	328228	3424892	6066852	21459	28365	
Nashik	7547	18055	12567	79653	57750	19978	26005	35495	255350	769959	4258	17990	
Dhule	1409	8343	5733	50241	34753	7971	10784	20950	140184	271937	2803	9702	
Jalgaon	10633	10294	8932	67057	45976	8559	18325	27936	194812	457947	3521	13007	
Ahmednagar	1063	11446	8494	61310	49526	19233	17088	27604	195764	437372	3730	11727	
NASHIK DIV.	20672	49138	35627	268692	188914	55741	69183	111976	785911	1994216	14319	18698	
Pune	10139	38862	32645	183099	163540	58924	64333	82950	614471	1415325	6138	23058	
Satara	651	11282	7164	40831	42268	8330	12172	23638	146322	344281	2708	12724	
Gangali	1411	10327	8990	46132	51261	18208	10668	24188	170076	398219	2439	18243	
Solapur	5504	12182	9184	73134	46086	30770	18443	30804	224127	480828	3572	13462	
Kolhapur	393	14285	9092	72171	84564	22860	15542	31426	250332	560727	3299	16999	
PUNE DIV.	38089	86826	64974	385367	387729	140161	119167	192916	1405328	3197380	18153	17813	
Aurangabad	453	9268	5676	43208	32234	20653	15858	21600	149150	384652	2468	15584	
Jalga	279	3185	1924	23789	11271	10465	6985	7599	64627	145303	1521	9551	
Parbhani	1778	4699	3215	35497	21465	23050	16190	18190	113385	266350	2332	11422	
Beed	261	5494	3514	29150	15124	15998	8384	13833	95726	239741	2913	11909	
Nanded	703	5989	4668	41391	28729	27726	8144	18504	133802	292618	2585	11320	
Damanabad	136	3655	2077	15942	10900	6625	6326	10362	55853	150584	1416	10826	
Latur	243	4873	2910	31900	16708	19015	6905	14452	56617	199019	1860	10702	
AURANGABAD DIV.	3872	57159	23984	220447	139450	127720	59163	100468	708168	1678247	14195	11823	
Buldhara	306	5075	4451	31420	24010	28675	7673	15418	115032	225055	2086	10789	
Akola	1473	3356	6532	45992	32347	43787	9155	22568	169920	317669	2445	12952	
Amravati	1370	9128	6310	46579	26371	20518	12628	24585	149589	406624	2426	16759	
Yavatmal	367	5398	4084	35352	18735	19561	6789	17573	110319	246070	2292	10735	
AMRAVATI DIV.	3516	27971	21356	160843	103464	110829	62724	86144	544849	1196418	9250	12924	
Wardha	2180	3068	2995	18333	14100	7894	8153	11232	66766	173676	1176	14773	
Nagpur	9851	29431	18198	113082	89259	72703	32255	47739	408540	762924	3638	20881	
Bhandara	2833	4393	4504	30259	19584	6047	8757	17929	94207	261893	2321	11294	
Chandrapur	2274	6407	4553	30145	18313	17251	5576	16470	103969	334750	1959	17287	
Gadchiroli	18	604	1456	6480	4120	6090	4073	6224	29084	132038	870	15172	
NAGPUR DIV.	17157	37823	31716	189786	145406	109786	61815	99676	702976	1666618	9684	16719	
MAHARASHTRA	119091	636045	372216	2171824	2053940	783149	533137	913305	7582708	15555929	87340	18040	

STATEMENT NO. 21
SECTORWISE NET DISTRICT DOMESTIC PRODUCT - 1996-97 [AT CONSTANT (1993-94) PRICES]
(Rs. in lakhs)

District	Agriculture	Forestry & Logging	Fisheries	Mining & Quarrying	PRIMARY SECTOR	Manufacturing		Construction	Elect. Gas & Wtr. Svy.	SECONDARY SECTOR
						Registered	Unregistered			
1	2	3	4	5	6	7	8	9	10	11
Mumbai	269731	0	27242	0	54214	567568	313456	105147	96091	1082261
Thane	50712	4689	13555	163	69119	263185	124989	56016	18755	462848
Rajgad	41038	997	4418	43	48496	206250	17550	14229	5715	242744
Ratnagiri	52921	58	4631	94	57604	13789	8367	10728	3736	36617
Sindhudurg	68505	58	4277	552	73392	7906	5241	5336	1983	20466
KONKAN DIV.	240149	5801	64922	863	300826	1057699	469602	191463	126279	1848633
Nashik	188612	677	542	323	190154	140905	43530	22668	11620	218323
Dhule	68038	4546	438	50	71072	4320	15058	9232	4093	32703
Jalgaon	127706	1909	1175	426	131216	28879	18278	12392	9071	69621
Ahmednagar	106714	139	258	61	107171	32395	32753	15968	4255	85370
NASHIK DIV.	489070	7272	2412	860	499613	203498	110615	69880	28040	403017
Pune	134202	733	802	1430	137167	350259	71174	80020	12839	514392
Satara	107485	399	519	30	108433	23002	19541	11270	6188	60002
Sangali	121459	7	402	41	121909	34147	19161	11840	5912	70860
Solapur	107906	42	493	264	108635	20044	40082	17168	5699	82992
Kolhapur	142392	172	367	653	143584	42379	43544	18974	8112	113010
PUNE DIV.	613445	1353	2513	2418	619728	469832	193803	139072	38850	841286
Aurangabad	56226	220	654	85	57184	92632	13417	15734	5316	127099
Jalna	43298	0	549	259	44106	4526	6727	4339	1789	17360
Parbhani	86161	460	523	125	87270	1809	10592	10910	3131	26542
Beed	75703	81	567	15	79385	2398	10299	8347	5446	28401
Nanded	72067	880	698	176	73821	12860	12874	12861	4016	42712
Osmanabad	55641	16	148	12	55818	2702	6128	5394	2001	16225
Latur	57246	0	573	9	57829	3070	9148	7791	2975	22964
AURANGABAD DIV.	446343	1668	3712	691	462393	120098	69185	65478	24874	279439
Buldhana	54713	436	1391	165	56706	4450	8341	6907	3540	23237
Akola	71422	599	1501	0	79521	6347	10572	10180	6054	33182
Amravati	131284	8947	740	187	141057	2077	12561	12560	6217	33415
Yavatmal	64297	8138	1218	643	74297	4380	9886	10664	3397	28326
AMRAVATI DIV.	321717	18020	4850	996	345581	17264	41861	40311	19208	118133
Wardha	47309	8351	614	17	56291	8948	5919	6052	2700	23919
Nagpur	72980	13393	692	20879	107943	56353	44070	45477	17355	163255
Bhandara	44135	16943	4132	1544	66754	15270	3781	775	3397	64314
Chandrapur	40784	11732	1860	43455	97951	29993	14901	13563	8367	66873
Gadchiroli	15377	5564	245	11	71956	1939	3583	2694	1607	6823
NAGPUR DIV.	230684	106403	7642	65906	400436	112603	106348	75561	33426	327836
MAHARASHTRA	2331307	140506	76051	71712	2518576	1980884	990615	571732	271477	3814708

STATEMENT NO. 21 CONT.

(Rs. in lakhs)

District	Railway	Transport	Communi- cation	Trade, Hotel & Restaurant	Banking & Insur.	R.Estate, O.Dwelling, B/S	Public Adm.	Other Services	TERTIARY SECTOR	TOTAL N.D.D.P.	Population (000)	PER CAPITA INCOME (Rs.)
	12	13	14	15	16	17	18	19	20	21	22	23
Mumbai	30064	26681	118049	494313	565175	138651	90285	167086	1870205	3006680	10957	27441
Thane	20252	38307	43974	156375	180742	45501	34107	51791	571051	1103114	5871	18789
Ratnagiri	2704	17485	6380	31908	17907	3456	8630	11592	96363	388603	2016	19273
Sindhudurg	74	5600	6019	21120	13076	1766	5533	10044	63231	157452	1699	9269
KONKAN DIV.	63137	331780	173164	716466	785194	192573	141414	246736	2844460	4790319	21459	22323
Nashik	6907	12821	11538	60972	41498	16254	19842	26702	196635	605113	4268	14186
Dhule	1219	6886	5284	38314	24969	8499	7934	15755	106896	210675	2803	7516
Jalgaon	9732	8489	8116	51137	33032	6944	11688	21024	150163	347989	3521	9884
Ahmednagar	991	9269	7603	46754	35593	15660	13315	20774	150139	342660	3730	9188
MASHIK DIV.	18820	37466	32722	197176	136081	46336	62880	84266	603836	1606467	14319	10521
Pune	9280	31800	29835	124377	117497	47981	49916	62235	472821	1124380	6138	18318
Satara	596	9237	6676	31198	30368	8776	9115	17784	111590	280025	2706	10349
Sangali	1292	8620	6319	35180	36829	15696	7989	18194	130027	322796	2439	13233
Solapur	5038	10016	8429	55771	33119	25179	12340	23172	173063	364691	3572	10211
Kolhapur	360	11603	8344	55037	60756	18628	11646	23846	190019	446612	3299	13640
PUNE DIV.	16686	70883	59602	301502	278589	114261	91004	146031	1077620	2538504	18163	13984
Aurangabad	414	7635	5210	32950	23159	17047	11501	18258	114174	298457	2468	12092
Jalna	255	2601	1767	18141	8096	8594	4428	5717	49603	111089	1521	7302
Parbhani	1627	3896	2962	27070	15436	18911	5441	12175	87498	201309	2332	8632
Blood	257	14600	3232	22230	10866	16370	6215	10408	74177	177033	2013	8794
Nanded	643	4955	4289	31541	20640	22754	6018	12410	103252	219785	2585	8502
Osmanabad	125	3104	1906	12081	7832	5429	4748	7732	42966	115000	1416	8124
Latur	222	4084	2673	24021	12004	15574	5042	10875	74495	155306	1860	8352
AURANGABAD DIV.	3644	30866	22028	168034	88036	104679	43393	76676	546166	1277981	14196	3003
Buldhana	280	4286	4090	23961	17251	21867	5605	11992	89330	168873	2066	9095
Akola	1346	6760	5999	34844	23240	35883	6618	16925	131618	236291	2445	9746
Amravati	1254	7347	5797	35521	20384	16864	9151	18499	114916	289288	2426	11923
Yavatmal	336	4504	3732	27721	13461	16031	6026	13218	85030	187655	2292	8187
AMRAVATI DIV.	3219	22896	19618	122047	74336	90646	27400	60234	420393	884108	9260	9668
Wardha	1996	2549	2753	14743	19130	6299	5162	8440	53073	132983	1176	11312
Nagpur	9017	16214	16709	86235	64151	59479	24466	35909	314180	565379	3638	16090
Bhandara	2593	3462	4136	23076	14071	4915	9221	13486	71960	203027	2321	8748
Chandrapur	2081	5165	4193	23988	13157	14157	6395	12398	80525	245199	1959	12515
Gadchiroli	17	450	1339	4942	2960	5005	2856	4681	22250	103669	870	11913
NAGPUR DIV.	16703	29641	29130	151984	104469	39868	46100	74908	641987	1279257	9664	12748
MAHARASHTRA	111088	523830	341265	1656208	1475683	637350	402191	686737	5834352	12267636	87340	14046

STATEMENT NO. 22
SECTORWISE GROSS DISTRICT DOMESTIC PRODUCT - 1997-98 [AT CURRENT PRICES]

(Rs. in lakh)

District	Agriculture	Forestry & Logging	Fisheries	Mining & Quarrying	PRIMARY SECTOR	Manufacturing		Construction	Elect. Gas & Wtr. Sly.	SECONDARY SECTOR
						Registered	Unregistered			
1	2	3	4	5	6	7	8	9	10	11
Mumbai	60480	0	25418	0	85998	1021412	524688	178406	204456	1948740
Thane	70067	8020	22133	265	100486	591438	263881	95044	41882	982368
Raigad	55758	1319	5546	71	62894	374784	33777	24143	10783	443467
Ratnagiri	62883	36	10767	191	73677	28810	14184	18199	6940	68113
Sindhudurg	74084	153	5369	784	80369	7531	9353	9053	3641	28578
KONKAN DIV.	323072	9628	69234	1281	403124	2023886	863642	324844	267802	3489744
Nashik	257715	1002	746	562	260028	199152	76103	37784	21593	334572
Dhule	86854	6864	548	82	94348	13140	28073	15653	7579	61456
Jalgaon	178460	835	1648	124	181067	65180	32873	21027	16839	135918
Ahmednagar	124984	298	374	61	125716	68314	54628	27093	6897	154782
MASHIK DIV.	648013	8889	3316	829	661487	343786	188677	101667	52847	686978
Pune	157453	397	1004	2327	161181	492071	126770	135772	24117	77730
Satara	123035	67	936	38	124076	30608	34232	19123	11374	95237
Sangali	133852	7	890	20	134769	41894	33412	19750	11044	106101
Solapur	127474	21	775	672	128942	47956	68280	29129	10580	153946
Kolhapur	155316	1507	832	1489	158155	76895	76895	32184	15025	195710
PUNE DIV.	697130	2090	4437	4667	708124	674025	336589	238988	72141	1318723
Aurangabad	62443	77	890	138	63548	146144	19863	28698	9914	202617
Jalna	42175	0	576	799	43551	9262	10232	7362	3277	30133
Parbhani	91409	265	918	204	92797	5283	1743	18511	5801	47338
Beeed	98974	0	1004	24	100002	5345	17944	14162	10048	47489
Nanded	85824	1109	718	814	88284	13160	23436	21991	7442	66028
Osmanabad	52481	0	201	20	52702	4773	11073	9152	3673	28571
Latur	54483	0	611	191	55284	5862	14810	19219	5480	39371
AURANGABAD DIV.	487690	1461	4918	2189	496148	189829	118101	111084	46634	481687
Buldhana	55634	542	1980	353	58510	7677	13556	11719	6592	36684
Akola	81392	527	1267	63	83280	8721	18013	17272	11275	55281
Amravati	201400	9882	1064	271	212416	6130	21305	21310	11588	60334
Yavatmal	70422	11600	1316	1087	84624	13755	16317	18094	6230	54396
AMRAVATI DIV.	408948	22551	6627	1774	438719	36483	69191	68396	36625	283888
Wardha	51079	19113	877	32	71101	17847	10479	10269	4995	43390
Bhujapur	90718	24202	1205	60658	176983	187594	78076	71162	32196	376029
Bhandara	67369	28600	9344	3877	109010	34422	55035	13192	6225	198676
Chandrapur	57642	13523	4210	128495	203870	23422	26889	23013	15419	58749
Gadchiroli	20604	65160	436	159	86359	1078	6378	4571	2900	14925
MARGPUR DIV.	287432	160597	16672	193223	647323	264383	178555	128206	61734	632593
MAHARASHTRA	2862084	195126	103603	203861	3354675	3532442	1751857	970074	525583	6789956

STATEMENT NO. 22 CONT.

(Rs. in lakhs)

District	Railway		Transport		Communication		Trade, Hotel & Restaurant		Banking & Insu.		R.Estate, O.Dwelling, BIS		Public Adm.		Other Services		TERTIARY SECTOR		TOTAL G.D.P.		Population (000)		PER CAPITA INCOME (Rs.)		
	12	13	14	15	16	17	18	19	20	21	22	23	24	25	26	27	28	29	30	31	32	33	34	35	
Mumbai	31013	495471	185175	798650	935471	226455	167180	250198	3097612	5130250	11110	48176													
Thane	16522	77127	72679	252019	299164	72283	68952	78504	932251	2025082	5853	34017													
Raigad	4197	37388	10546	51425	28644	5427	15878	17830	171532	677993	2045	33143													
Ratnagiri	3184	10826	8842	34036	21644	2752	10571	16581	109496	251286	1722	14509													
Sindhudurg	1574	5528	6184	19934	14719	4897	5667	10756	69257	178204	928	19198													
KONKAN DIV.	66463	626139	294626	1163083	1299841	311816	263346	373849	4379148	8252518	21769	37979													
Nashik	6568	25013	19066	98284	68683	25493	37250	41317	321654	916252	4325	21183													
Drule	2723	13030	8997	61747	41325	10156	14858	27877	180572	336375	2842	11838													
Jalgaon	3655	19240	13407	82414	54672	10975	21574	35254	238191	553177	3570	15861													
Ahmednagar	4710	17970	12892	75350	59997	24514	24352	34561	253245	533884	3782	14112													
NASHIK DIV.	17566	72312	54063	317775	223577	71187	98133	139908	993862	2341497	14818	16127													
Pune	23602	61724	49476	200450	184475	75312	93193	92284	780498	1729407	6223	27190													
Satara	3324	17719	10867	50182	50282	10622	17065	27481	187522	406855	2744	14828													
Sangas	3433	16097	10445	56697	60961	24271	15088	31752	218725	459595	2473	10592													
Solapur	5084	18981	13630	89882	54818	38767	22785	40516	284752	587639	3622	15874													
Kolhapur	5698	22210	13781	86899	100561	29068	21895	42654	324413	689279	3345	20010													
PUNE DIV.	41016	156741	98509	489911	481976	178040	189944	234667	1896907	3832784	18407	20023													
Aurangabad	4641	14494	8613	53102	38330	26339	22288	26330	194136	460302	2503	13391													
Jalna	1280	4984	2824	29237	13404	13178	8435	10933	84375	156069	1943	10246													
Parbhani	3218	7315	4881	43626	25548	28880	10261	22446	146174	286308	2563	12108													
Beed	2462	8589	5391	35826	17989	25051	11567	19325	125669	273170	2041	13382													
Nanded	3823	9297	7985	50833	34188	34745	11172	23645	174769	329092	2622	12950													
Osmanabad	1591	5714	3160	19470	12984	8305	8912	14156	74161	155533	1436	10835													
Latur	2296	7813	4419	38713	19871	23934	9704	19866	126433	221093	1866	11723													
AURANGABAD DIV.	19312	88014	38471	279807	182274	160444	82239	136221	928722	1882528	14398	13688													
Budhana	2037	7933	6797	36616	28551	33501	10569	22573	155336	248729	2115	11758													
Akole	3002	13091	9913	56156	38464	54942	12653	31802	220024	358355	2479	14462													
Amravati	3704	14438	9577	57246	33740	28034	7466	31404	192638	465387	2450	1897													
Yavatmal	3145	8493	6169	44676	22261	24586	11439	24317	145072	264092	2324	1223													
AMRAWATI DIV.	11869	43919	32416	196894	125035	139062	82157	110886	708259	1357763	9379	44478													
Wardha	1785	4891	4546	23761	16771	9695	15229	5890	36023	201514	1192	10904													
Nagpur	13413	38779	27810	138979	108182	91893	48114	56890	517660	1070871	3689	29022													
Bhandara	2293	6833	6833	37189	23287	7730	12109	23563	119397	338392	3353	14378													
Chandrapur	4000	10052	6923	37048	21778	21607	11886	22217	135513	428125	1987	21548													
Gadchiroli	795	932	1212	7864	4899	7617	6568	9177	36183	139468	384	2168													
NAGPUR DIV.	22286	89315	49123	244941	172917	138342	82226	126723	897876	2178158	10304	11663													
MAHARASHTRA	168630	986640	564060	2659194	2442621	938841	753045	1118664	9711585	19856216	63562	22621													

STATEMENT NO. 23
SECTORWISE GROSS DISTRICT DOMESTIC PRODUCT - 1997-98 [AT CONSTANT (1993-94) PRICES]

(Rs. in lakh)

District	Agriculture	Forestry & Logging	Fisheries	Mining & Quarrying	PRIMARY SECTOR	Manufacturing		Construction	Elect. Gas & Wtr. Srv.	SECONDARY SECTOR
						Registered	Unregistered			
1	2	3	4	5	6	7	8	9	10	11
Mumbai	35008	0	19000	0	54009	78676	410516	120814	159276	1472982
Thane	51630	5537	16261	191	73618	451184	199584	64362	32128	747369
Ratnagiri	41180	912	3866	51	46019	283992	25561	16348	8279	334181
Ratnagiri	65953	24	8052	118	74146	22285	10719	12324	5355	50894
Sindhudurg	86712	106	4013	530	91362	5864	7078	6130	2855	21928
KONKAN DIV.	280494	6579	51191	890	339184	1552001	653568	219981	207893	2633443
Nashik	148633	693	532	405	150283	155550	57592	25587	16606	255445
Dhule	61535	4784	391	59	66759	9941	18974	10607	5872	46394
Jalgaon	120427	601	1176	89	122294	49567	24877	14239	12972	101654
Ahmednagar	89366	208	257	44	89884	50700	41340	18347	9230	115617
NASHIK DIV.	419982	6285	2366	597	429210	266868	142783	68790	40679	518110
Pune	122375	279	717	1676	125047	384265	95177	91943	18528	589813
Satara	98698	49	668	27	99442	23533	25906	12950	8884	71272
Sargoli	105567	5	635	15	107222	31285	25285	13375	8504	78449
Solapur	87762	15	553	484	88834	34393	50158	18726	8155	112431
Kolhapur	128623	1051	594	723	130991	45498	58191	21801	11672	137162
PUNE DIV.	644046	1399	3166	2925	551536	618973	254717	159794	55743	989227
Aurangabad	45206	57	635	99	45996	113428	15031	18078	7614	154152
Jalna	29096	0	411	576	30083	6972	7743	4966	2559	22260
Parbhani	62740	195	655	147	63737	3930	13427	12535	4488	34378
Beed	53320	0	717	17	54054	4145	13579	9591	7773	35087
Nanded	50878	794	512	586	52770	9808	17735	14892	5751	48187
Osmanabad	38742	0	143	15	38899	3581	8380	6198	2881	21019
Latur	39000	0	436	137	39573	4500	11208	8952	4254	28914
AURANGABAD DIV.	318982	1046	3509	1677	325114	146363	87103	75231	36298	343996
Buldhana	33815	390	1413	254	35871	5895	10259	7936	5072	29162
Akola	48852	355	904	46	50156	6538	13632	11697	8679	40545
Amravati	81912	6647	759	195	89512	4612	16123	14431	8914	44080
Yavatmal	45222	7943	939	787	54890	10537	12348	12253	4866	40004
AMRAVATI DIV.	209799	15334	4015	1281	230429	27582	52361	46317	27832	163781
Wardha	31086	13201	628	23	44936	13347	7930	6954	3687	32098
Nagpur	55902	16847	860	33476	107085	143354	59842	52253	24763	280212
Bhandara	48728	20097	6667	2802	78294	27139	42254	8933	4869	83195
Chandrapur	40692	9750	3004	69123	122569	16315	20349	15584	11949	66186
Gadchiroli	14819	45073	311	114	61117	913	4825	3096	2311	11144
NAGPUR DIV.	191027	105968	11467	105539	414902	203067	136199	86420	47769	472845
MAHARASHTRA	1964310	136612	75714	112809	2289445	2713854	1325732	656922	414904	5111412

STATEMENT NO. 23 CONT.

(Rs. in lakhs)

District	Railway	Transport	Commun- cation	Trade, Hotel & Restaurant	Banking & Insu.	R.Estate, O.Dwelling, BIS	Public Adm.	Other Services	TERTIARY SECTOR	TOTAL G.D.P.	Population (000)	PER CAPITA INCOME (Rs.)
1	12	13	14	15	16	17	18	19	20	21	22	23
Mumbai	90407	358540	159862	566227	687104	172437	119108	170871	2332454	3865745	11110	34784
Thane	12939	55846	59576	179125	219736	56043	45282	53993	682520	1503507	5953	25255
Raigad	1728	28787	8680	36551	21039	4237	11283	12396	124660	504860	2045	24693
Ratnagiri	47	8116	8184	24192	15998	2155	7320	11412	77303	202133	1722	11735
Sindhudurg	28	4212	5078	13457	10811	3881	3899	7453	49819	162109	928	17462
KONKAN DIV.	105148	463601	241140	819852	954887	238753	186851	266124	3266767	6238363	21769	28670
Nashik	4413	17993	15643	69842	50448	19929	26311	28580	233160	538868	4325	14770
Dhule	824	9621	7135	43887	30353	7949	10485	19322	129576	241738	2842	8506
Jalgaon	6218	11948	11006	58577	40157	8530	15454	24451	176340	400288	3570	11213
Ahmednagar	633	13075	10582	53556	43260	19168	17450	23966	181691	367192	3782	10296
NASHIK DIV.	12088	52837	44367	225862	164218	55676	69700	96319	720767	1668086	14519	11489
Pune	5929	44635	40552	142472	142842	58335	65670	62822	553757	1278718	6223	20547
Satara	381	12985	8912	35668	36917	8306	12040	19027	134235	304949	2744	11115
Sangli	825	11827	8572	40298	44776	19148	10593	22036	158076	343746	2473	13698
Solapur	3218	13946	11416	63865	40264	30672	16233	28067	207722	406967	3622	11293
Kolhapur	230	16279	11311	63043	73862	22788	15460	29611	232594	500747	3345	14972
PUNE DIV.	10584	96672	80763	346366	338861	139789	119996	161683	1296394	2837147	18407	15414
Aurangabad	265	10639	7063	37743	28153	20797	15299	18267	138225	338373	2503	13520
Jalna	183	3630	2400	20781	9845	10465	5928	7596	60708	113051	1543	7329
Parbhani	1040	5366	4004	31007	18765	22977	7127	15537	105824	203939	2365	8623
Blood	164	6365	4366	25463	13213	19910	8168	13076	90743	179885	2041	8812
Nanded	411	6842	5818	36130	25097	27659	7884	16412	126252	227209	2622	8665
Osmanabad	80	4280	2583	13938	9522	8693	6245	9618	52839	112857	1435	7862
Latur	142	5635	3627	27616	14595	18972	6702	13808	90997	159484	1886	8458
AURANGABAD DIV.	2284	42737	29881	192478	119190	127373	67262	94513	666698	1334798	14396	9273
Buldhana	179	5905	5547	27447	20971	26607	7336	15662	109654	174687	2115	8258
Akola	661	9525	8135	35913	28252	43645	8691	21771	160794	251496	2479	10144
Amravati	801	10450	7861	40686	24782	20578	12057	21760	138977	272570	2460	11079
Yavatmal	215	6254	5062	31754	16365	19516	7941	16870	103977	198871	2324	8657
AMRAVATI DIV.	2956	32134	26606	139802	90370	110346	36026	76984	613403	897624	9379	9870
Wardha	1275	3573	3733	16888	12319	7679	8116	9591	63174	140209	1192	11782
Nagpur	5761	26179	22652	98781	77991	72512	32200	39271	375348	762643	3680	20873
Bhandara	1697	4870	5607	26433	17104	6031	8156	16358	86215	247704	2353	10525
Chandrapur	1330	7282	5684	26332	15996	17200	8414	15407	97646	286411	1987	14416
Gadchiroli	11	650	1818	5660	3596	6083	3744	5076	27242	99503	882	11276
NAGPUR DIV.	10033	42554	39494	174094	1127008	109604	60630	36306	649623	1638470	10104	15207
MAHARASHTRA	142173	733335	462250	1897154	1794034	781311	530455	770909	7111621	14512478	88562	16387

STATEMENT NO. 24
SECTORWISE NET DISTRICT DOMESTIC PRODUCT - 1997-98 [AT CURRENT PRICES]

(Rs. in lakh)

District	Agriculture 2	Forestry & Logging 3	Fisheries 4	Mining & Quarrying 5	PRIMARY SECTOR 6	Manufacturing		Construction 9	Elect. Gas & Wtr. Sly. 10	SECONDARY SECTOR 11
						Registered 7	Unregistered 8			
Mumbai	57393	0	21824	0	79217	807074	463047	170904	137677	1576701
Thane	66491	7887	19004	216	93598	467327	225248	91047	28270	811893
Rajgad	52912	1297	4762	58	59029	298121	28832	23127	7261	355342
Ratnagiri	59484	35	9245	155	68919	22764	12091	17434	4573	56992
Sindhudurg	70302	150	4510	623	75685	5950	7984	8672	2452	25059
KONKAN DIV.	306581	9370	59448	1052	378449	1599237	737201	311184	180334	2827956
Nashik	244561	986	541	458	246646	157381	64961	36195	14500	273017
Dhule	82421	6751	470	66	89708	10383	21402	15005	5103	51893
Jalgaon	169351	821	1415	101	171688	51503	28060	20142	11339	111044
Ahmednagar	118604	283	321	50	119268	52398	46630	25954	4510	129492
NASHIK DIV.	614937	8850	2847	675	627310	271844	161054	97296	35452	565446
Pune	149416	381	862	1897	152565	388812	107367	130662	16240	642471
Satara	116755	56	803	31	117656	24106	29221	18319	7659	79304
Sangali	127019	7	764	16	127807	33103	28521	18920	7437	87980
Solapur	120967	21	665	548	122201	37893	56576	27904	7125	129497
Kolhapur	147369	1482	715	1222	150808	48671	65637	30840	10118	155265
PUNE DIV.	661546	1967	3810	3714	671037	532584	287311	226045	48678	1094518
Aurangabad	59256	76	764	112	60208	115477	16955	25573	6676	164681
Jalna	40022	0	495	551	41169	7318	8734	7053	2206	25312
Parbhani	86744	261	788	166	87959	4175	16145	17732	3806	40958
Beed	93922	0	862	19	94804	4224	15317	13587	6766	39873
Nanded	81254	1090	616	663	83624	10398	20005	21067	5011	56480
Osmanabad	49802	0	172	16	49991	371	9452	8767	2473	24464
Latur	51702	0	525	155	52382	4631	12642	12663	3690	33627
AURANGABAD DIV.	462702	1427	4223	1784	470136	149994	88249	106422	30729	385395
Buldhana	52795	533	1700	288	55316	6224	11571	11226	4398	33420
Akola	77237	519	1088	52	78896	6891	15376	16546	7592	46405
Amravati	191120	9521	913	221	201775	4843	18186	20414	7803	51247
Yavatmal	66827	11604	1130	866	80447	10869	13928	17333	4195	46325
AMRAVATI DIV.	387979	22177	4831	1446	418433	28827	59061	65520	23989	177397
Wardha	48472	18796	753	26	68047	14102	8945	9837	3363	36247
Nagpur	86087	23800	1035	49603	160525	148228	67489	73917	21680	311325
Bhandara	63949	26126	8023	2997	103095	27198	47661	12637	4192	91688
Chandrapur	54700	13298	3615	104731	176344	165071	22953	22046	10382	73887
Gadchiroli	19552	64079	374	129	84136	852	5442	4379	1853	12626
NAGPUR DIV.	272760	148100	13800	157486	592148	208888	152500	122816	41570	625773
MAHARASHTRA	2706507	191891	88956	166157	3153512	2791175	1495377	929281	360653	5576486

STATEMENT NO. 24 CONT.

(Rs. in lakhs)

District	Railway		Transport		Communi- cation		Trade, Hotel & Restaurant		Banking & Insu.		R.Estate, O.Dwelling/B/S		Public Adm.		Other Services		TERTIARY SECTOR		TOTAL N.D.D.P.		Population (000)		PER CAPITA INCOME (Rs.)		
	12	13	14	15	16	17	18	19	20	21	22	23	24	25	26	27	28	29	30	31	32	33	34	35	
Mumbai	24693	300033	164494	773937	676107	188148	144918	238721	4448969	4448969	11110	40048													
Thane	13155	59157	61254	244834	280179	60056	55435	74903	1754466	1754466	5953	29471													
Ratnagiri	3342	28677	8888	48959	26826	4509	13848	17107	567528	567528	2045	27759													
Ratnagiri	2519	8304	8379	33066	20270	2287	9164	15801	225671	225671	1722	13102													
Sindhudurg	1253	4240	5212	18394	13785	4069	4912	10262	162869	162869	928	17543													
KONKAN DIV.	44961	480410	248227	1120190	1217156	259069	228278	366796	7168603	7168603	21759	32904													
Nashik	5230	19185	16069	95462	64325	21180	32290	39421	812825	812825	4325	18792													
Dhule	2168	10040	7330	59886	36702	9438	12866	26598	307830	307830	2842	10891													
Jalgaon	2910	12456	11300	90094	51203	9118	18701	33637	502122	502122	14069	14069													
Ahmednagar	3750	13783	10865	73202	55159	20367	21109	32975	479972	479972	3782	12692													
MAHARASH DIV.	14058	56464	48664	308745	209390	59104	88688	132532	2102749	2102749	14919	14483													
Pune	18792	47343	41699	184735	182134	62572	80783	88032	1511127	1511127	6223	24282													
Satara	2647	13660	9159	48752	47072	8625	14792	26221	368018	368018	2744	13413													
Sargoli	2734	12346	8903	55081	57092	20166	13061	30296	416367	416367	2473	16793													
Solapur	4032	14866	11740	87320	51339	32209	19751	38657	517313	517313	3622	14118													
Kolhapur	4456	17036	11623	86170	94179	24151	19927	40697	603312	603312	3345	18038													
PUNE DIV.	32660	104882	83923	472057	431817	147923	147316	233903	3409136	3409136	18407	18621													
Aurangabad	3695	11117	7259	51586	35697	21884	19320	25122	400771	400771	2503	16013													
Jalna	1019	3623	2465	29404	12853	10949	7312	10432	143435	143435	1543	9298													
Parbhani	2562	9810	4113	42392	23927	23986	8894	21417	261818	261818	2365	11071													
Beed	1960	6595	4500	34804	16848	20822	10027	17962	248195	248195	2041	12158													
Nanded	3044	7131	5971	48384	32000	28668	9684	22561	296747	296747	2522	11394													
Osmanabad	1267	4393	2854	18915	12141	8900	7638	13506	147859	147859	1435	9863													
Latur	1830	5939	3724	37610	18610	19886	8412	18974	203692	203692	1886	10554													
AURANGABAD DIV.	15376	44498	30697	263086	151976	133304	71388	129972	1686719	1686719	14395	11780													
Buldhana	1622	6085	5694	37515	26739	27634	9161	31536	224924	224924	2115	10633													
Akola	2391	10041	8354	54653	36023	45648	19668	30343	323625	323625	2479	13053													
Amravati	2950	11073	8072	55614	31598	21630	15165	29584	429069	429069	2460	17441													
Yavatmal	2504	6488	4302	20667	20667	20427	9915	23201	258777	258777	2324	11134													
AMRAVATI DIV.	9467	33687	27320	191086	115228	116339	48211	60946	1236414	1236414	9379	33383													
Wardha	1421	3727	3631	23083	15707	8055	9994	13240	183354	183354	1192	15341													
Nagpur	10660	28210	23270	135017	99444	76182	36673	54281	936806	936806	3689	25459													
Bhandara	1826	5134	5759	36129	21809	6422	10496	22492	304841	304841	2353	12953													
Chandrapur	3185	7710	5835	35992	20396	17652	10303	21168	372803	372803	1967	16766													
Gadchiroli	633	715	1665	7737	4598	6328	4644	7802	131272	131272	882	14876													
NAGPUR DIV.	17445	45495	40580	279388	161944	114940	76611	119002	1931175	1931175	10104	19113													
MAHARASHTRA	134266	764436	475382	2593093	2287523	829678	652769	1067351	17534696	17534696	88562	19799													

STATEMENT NO. 25
SECTORWISE NET DISTRICT DOMESTIC PRODUCT - 1997-98 [AT CONSTANT (1993-94) PRICES]

(Rs. in lakh)

District	Agriculture	Forestry & Logging	Fisheries	Mining & Quarrying	PRIMARY SECTOR	Manufacturing		Construction	Elect. Gas & Wtr. Sly.	SECONDARY SECTOR
						Registered	Unregistered			
1	2	3	4	5	6	7	8	9	10	11
Mumbai	33429	0	16645	0	50074	630911	357755	114652	109922	1213239
Thane	49301	5457	14245	137	69141	360930	174029	61079	22173	618211
Raigad	39332	899	3386	37	43654	227183	22276	15515	5714	270687
Ratnagiri	62978	24	7054	84	70140	17827	9341	11696	3696	42560
Sindhudurg	82801	104	3515	360	86802	4691	6168	5818	1970	18648
KONKAN DIV.	267842	6485	44846	638	319811	1241542	569569	208759	143475	2163345
Nashik	141929	663	466	291	143389	124522	50190	24282	11460	210454
Dhule	58760	4715	342	42	63859	7952	18536	10066	4055	38606
Jalgaon	114996	582	1030	64	116682	39652	21679	13513	8952	83796
Ahmednagar	85335	205	234	32	85805	40558	36027	17411	3609	97605
MASHIK DIV.	401020	6185	2073	428	409715	212684	124432	65271	28074	430462
Pune	116856	275	628	1202	118961	307398	82945	87253	12787	490382
Satara	94247	48	585	20	94899	18825	22576	12289	6131	59622
Sangli	101760	5	556	10	102332	25026	22035	12693	5869	85623
Solapur	83823	14	484	347	84669	27513	43711	18719	5628	95572
Koelnapur	122822	1036	520	518	124897	36396	50712	20689	8055	115853
PUNE DIV.	519607	1379	2773	2088	525758	415159	221979	151643	38470	827252
Aurangabad	43167	56	556	71	43850	90738	13099	17156	5255	126248
Jalna	27784	0	360	413	28557	5577	6748	4731	1766	18923
Parbhani	59910	192	574	105	60782	3144	11701	11896	3096	29837
Beed	50915	0	628	12	51556	3316	11834	9101	5364	29615
Nanded	48584	782	449	420	50235	7846	15456	14133	3969	41404
Osmanabad	36994	0	125	10	37130	2864	7303	5882	1974	18023
Latur	37241	0	382	88	37721	3600	9767	8495	2936	24798
AURANGABAD DIV.	304695	1031	3074	1131	309831	117095	76909	71394	24360	288747
Buldhara	32290	384	1238	182	34093	4716	8940	7531	3500	24688
Akola	46648	350	792	33	47823	5230	11860	11100	5990	34199
Amravati	76217	6552	655	140	85573	3689	14051	13695	6152	37587
Yavatmal	43182	7829	822	584	52397	8429	10761	11628	3358	34176
AMRAVATI DIV.	200337	15114	3517	919	219887	220647	45631	43984	19001	130650
Wardha	29684	13011	548	17	43261	10677	6911	6599	2669	26856
Nagpur	53381	16605	753	24009	94748	114678	52151	49587	17090	233506
Bhandara	46530	19809	5840	2010	74189	21710	36823	8478	3360	70371
Chandrapur	38657	9610	2831	48575	100674	14651	17733	14789	8246	55420
Gadchiroli	13959	45412	273	82	59726	730	4205	2936	1595	9467
NAGPUR DIV.	182411	104447	10046	76693	372597	162448	117823	82391	32960	335620
	1875742	1834552	56329	80907	2157599	2170980	1155344	623412	286341	4236077

NAGPUR DIV.	182411	104447	10046	75693	372597	162446	117823	32391	32950	395620
MAHARASHTRA	1875712	134651	66329	80907	2157599	2170980	1155344	623412	286341	4236077

STATEMENT NO. 25 CONT.

(Rs. in lakhs)

District	Railway	Transport	Communi- cation	Trade, Hotel & Restaurant	Banking & Instl.	R.Estate, O.Dwelling,Bis	Public Adm.	Other Services	TERTIARY SECTOR		TOTAL N.D.D.P.	Population (000)	PER CAPITA INCOME (Rs.)	
									19	20			21	22
1	12	13	14	15	16	17	18	19	20	21	22	23	23	
Mumbai	72927	274778	135821	547451	640166	145896	104533	162223	2083788	3347103	11110	30125	21948	
Thane	10437	41854	50680	173186	204725	47415	39723	51260	619281	1305032	5953	2045	20780	
Rajgad	1394	21574	7367	35339	19602	3584	9885	17768	110513	424855	1722	10627	16138	
Rainagiri	38	6083	6945	23390	14812	1823	6424	10835	70348	183048	928	16138	24970	
Sindhudurg	22	3157	4320	13011	10072	3284	3422	7076	44364	149813	21769	4325	13081	
KONKAN DIV.	84818	347446	205132	792376	889377	201997	163987	243161	2928295	6411451	565789	4925	7790	
Nashik	3560	13485	13307	67526	47002	16881	23091	27134	211966	118927	2842	3570	9231	
Dhule	684	7210	6070	42432	28280	6725	9202	18344	118927	361852	3782	10318	17996	
Jalgaon	5015	8955	9363	56634	37414	7216	13563	23213	161374	349093	6223	2744	12609	
Ahmednagar	511	9799	9002	51780	40306	16217	15315	22753	165682	453495	3345	10193	13559	
NASHIK DIV.	9751	39449	37742	218373	163000	47020	81171	91444	657949	1498126	18407	13752	17996	
Pune	4783	33452	34496	137748	133084	49777	57634	59543	510617	1119960	2744	10091	17996	
Satara	307	9731	7581	34485	34395	7027	10567	18064	122155	276879	2473	12609	17996	
Sangli	666	8864	7292	39962	41717	16200	9297	20920	143919	311874	3622	10193	17996	
Solapur	2596	10452	9711	61766	37513	25950	14247	26666	188902	369143	3345	13559	17996	
Koiphapur	186	12001	9622	60853	68816	19289	13568	28112	212745	453495	3345	13559	17996	
PUNE DIV.	8637	74699	68703	333914	315526	118244	105313	153406	178341	2531351	18407	13752	17996	
Aurangabad	214	7973	6008	36491	26230	17595	13427	17342	125281	295379	2503	11802	17996	
Jalna	131	2721	2042	20092	9172	8854	5115	7212	55338	102718	1543	6659	17996	
Parbhani	839	4021	3406	29979	17483	19439	6255	14751	96175	185793	2365	7898	17996	
Beed	132	4770	3731	24619	12311	16845	7167	12414	81989	163159	2041	7963	17996	
Nanded	331	5127	4949	34932	23382	23401	6919	15581	114624	205252	2622	7867	17996	
Osmanabad	64	3193	2198	13379	8872	5578	5481	9321	48085	103238	1435	7192	17996	
Latur	114	4223	3085	28804	13596	16052	5892	13109	82667	145186	1886	7700	17996	
AURANGABAD DIV.	1826	32028	25419	186096	111048	107764	50246	89729	604158	1202736	14395	8355	17996	
Buldhana	144	4426	4719	26536	19538	22511	6438	14870	99183	157964	2115	7467	17996	
Akola	695	7139	6920	39590	26322	36926	7628	20670	144889	226911	2479	9152	17996	
Amravati	646	7632	6687	39339	23089	17410	10582	20658	126244	249404	2460	10137	17996	
Yavatmal	173	4687	4306	30701	15247	16511	6869	16017	94612	181186	2324	7795	17996	
AMRAVATI DIV.	1659	24083	22633	135167	84196	93359	31617	72314	464927	815464	9379	8694	17996	
Wardha	1028	2678	3176	16328	11477	6496	7123	9106	57413	127529	1192	10698	17996	
Nagpur	4647	19620	19270	98505	72663	61349	28250	37283	338597	668851	3689	18076	17996	
Bhandara	1336	3650	4770	25556	15936	5103	7158	15530	79038	223598	2353	9501	17996	
Chandrapur	1073	5457	4835	25459	14903	14652	7384	14628	88292	244385	1987	12301	17996	
Gadchiroli	9	487	1546	5473	3352	5148	3265	5391	24690	93883	882	10639	17996	
NAGPUR DIV.	8093	31892	33597	168322	118332	92648	63211	81938	68030	1356248	10104	13423	17996	
MAHARASHTRA	114684	549598	393226	1834247	1671479	661029	465545	731892	6421700	12815376	88562	14470	17996	

STATEMENT NO. 26
SECTORWISE GROSS DISTRICT DOMESTIC PRODUCT - 1998-99 [AT CURRENT PRICES]

(Rs. in lakh)

District	Agriculture	Forestry & Logging	Fisheries	Mining & Quarrying	PRIMARY SECTOR	Manufacturing		Construction	Elect. Gas & Wtr. Sly.	SECONDARY SECTOR
						Registered	Unregistered			
1	2	3	4	5	6	7	8	9	10	11
Mumbai	82501	0	22168	0	104669	1114720	596773	197529	246777	2158699
Thane	75725	13171	18686	263	104825	645467	291710	106231	40238	1062645
Raigad	57058	1597	4409	70	63135	409999	37339	26731	12325	485394
Ratnagiri	68940	165	8507	195	77808	31442	15658	20150	7978	75228
Sindhudurg	88523	77	5032	750	94381	8218	10340	10023	4156	32738
KONKAN DIV.	372748	15012	55781	1278	444818	2208846	854720	359665	311474	3834705
Nashik	262561	807	746	558	264673	217345	84129	41834	24825	368132
Dhule	89973	3606	628	81	94287	14341	27717	17342	8719	68119
Jalgaon	213221	1039	1767	327	216354	71135	36339	23281	19420	150175
Ahmednagar	179015	237	468	61	179781	72372	60389	29897	9339	172097
NASHIK DIV.	744770	5690	3609	1027	755095	375192	208575	112454	62302	758523
Pune	215819	188	877	12308	219192	537022	139033	150325	27806	854190
Satara	150274	497	930	38	151739	33294	37842	21773	13046	105356
Sangali	190490	9	975	20	191494	45721	36936	21967	12688	117213
Solapur	223423	24	442	420	224310	52337	73269	32251	12178	170035
Kolhapur	204325	1236	838	1371	207771	67223	85004	35644	17218	205080
PUNE DIV.	984332	1956	4062	4156	894505	735598	372085	261261	82940	1451884
Aurangabad	108928	195	990	137	110249	159495	21958	29558	11428	222438
Jalna	73997	0	626	675	75298	10108	11312	8152	3759	33331
Parbhani	135232	496	907	202	136896	5766	19514	20495	6677	52552
Beed	146410	43	823	24	147300	5834	19836	15680	11584	52934
Nanded	103568	907	1000	807	106383	14962	25907	24349	9560	73177
Osmanabad	87572	21	263	20	87677	5209	12241	10133	4217	31800
Latur	94095	0	889	189	95173	6397	16372	14636	6304	43710
AURANGABAD DIV.	749962	1663	5498	2054	759176	207170	127239	123002	52530	509841
Buldhana	103925	466	1937	265	106593	8597	14986	12975	7490	44047
Akola	122186	333	1623	63	124205	9518	19913	19124	12976	61530
Amravati	155084	15704	1168	268	172224	6690	23552	23595	13353	67189
Yavatmal	107633	7111	1353	1056	117163	15012	18036	20034	7134	60217
AMRAVATI DIV.	488827	23614	6081	1862	520184	38816	76488	75728	40952	232984
Wardha	59678	12289	995	53	72995	19477	11585	11370	5747	48179
Nagpur	102856	31374	2017	46169	182416	204731	87416	85432	37192	414771
Bhandara	87535	20081	9042	3799	120457	37587	61723	14606	7121	121017
Chandrapur	76349	8087	5104	96061	185601	25562	29725	25480	17749	98515
Gadchiroli	21649	79069	473	43	101234	1176	7046	5060	3307	16592
MAGPUR DIV.	348067	150880	17631	146124	662702	288513	197497	141948	71116	699975
MAHARASHTRA	3688706	198812	92562	156300	4136481	3855136	1936603	1074057	621315	7487111

STATEMENT NO. 26 CONT.

(Rs. in lakh)

District	Railway	Transport	Communi- cation	Trade, Hotel & Restaurant	Banking & Insu.	R.Estate, O.Dwelling, B/S	Public Adm.	Other Services	TERTIARY SECTOR	TOTAL G.D.P.	Population (000)	PER CAPITA INCOME (Rs.)	
												21	22
1	12	13	14	15	16	17	18	19	20	21	22	23	
Mumbai	49333	534617	239763	925784	1057040	291774	187818	338569	3624698	5898066	11250	52340	
Thane	35710	90033	89406	292870	339042	94864	71815	105387	1117809	2305279	6028	38243	
Rajgad	4768	42576	12988	59761	32371	7124	18911	23731	201409	749937	2070	36225	
Ratnagiri	130	12554	12251	39554	24458	3625	11888	20644	125104	278141	1744	15948	
Sindhudurg	76	6355	7612	22002	16634	6821	6346	12774	78320	205439	940	21856	
KONKAN DIV.	90018	686135	382018	1339971	1468646	403808	296967	501085	5147340	9428863	22032	42787	
Nashik	12180	29152	23475	114192	77615	33590	42402	54563	387168	1019972	4380	23289	
Dhule	2274	15134	10709	71756	46696	13401	16594	32275	208837	371243	2878	12900	
Jalgaon	17180	18903	16510	95773	61779	14384	24049	42869	291326	657855	3615	18199	
Ahmednagar	1748	20834	15882	87564	66548	32315	27652	42524	295167	647046	3828	16898	
NASHIK DIV.	33362	84024	66575	389296	252637	83689	110687	172229	1182498	2696117	14701	18339	
Pune	16364	74864	60862	232941	219756	99186	107383	127357	938514	2011895	6301	31928	
Salara	1051	20671	13369	58317	56794	13896	19071	36445	219714	476809	2778	17163	
Sangli	2278	18696	12661	68888	88982	32234	16908	37103	254849	563555	2504	22502	
Solapur	8803	22079	17137	104452	61940	51625	25212	47204	338631	732876	3667	19985	
Kolhapur	635	26008	16973	103076	113827	38412	24311	48137	371179	784039	3387	23151	
PUNE DIV.	29211	162117	121202	664673	520999	238462	192886	286245	2122786	4589174	19338	24516	
Aurangabad	731	16898	10595	61710	43314	35006	25047	33162	228482	589149	2534	22084	
Jalna	449	5746	3666	33976	15145	17601	9419	11830	97563	208192	1562	13201	
Parbhani	2869	8415	6005	50697	28867	38627	11406	24844	171831	361279	2395	15095	
Beed	453	9654	6575	41633	20326	33474	12831	21245	148491	346725	2067	16775	
Nanded	1134	10716	8732	59073	36506	46489	12339	25405	202495	382055	2656	14990	
Osmanabad	221	6617	3879	22626	14647	11106	9813	15852	84761	204437	1453	14066	
Latur	392	8829	5440	44989	22451	31906	10887	22294	147188	286070	1909	14983	
AURANGABAD DIV.	6249	67176	44821	314705	183367	214289	91742	184533	1078791	2346908	14576	16086	
Buldhana	495	9088	8324	44875	32259	44741	11786	23556	175125	325765	2142	15209	
Akola	2378	14970	12206	65258	43464	73398	14165	34616	260457	446192	2610	17774	
Amravati	2211	16927	11795	66528	39126	34832	19554	37808	227579	466993	2491	16746	
Yavatmal	593	9603	7595	51918	25176	32797	12732	27036	167650	345029	2353	14661	
AMRAVATI DIV.	6876	50788	39921	228573	139025	185567	68237	123018	830810	1583978	9497	16673	
Wardha	3518	5648	5604	27612	16948	12920	13018	17272	104540	225714	1207	16700	
Nagpur	15900	42498	33991	161507	119961	122003	52717	73023	621621	1218807	3735	32629	
Bhandara	4573	7681	8416	43217	26315	10169	13665	27553	141569	383063	2383	16075	
Chandrapur	3671	11639	8527	43054	24608	28929	13182	33481	158556	443071	2011	22032	
Gadchiroli	30	1101	2723	9255	5537	10215	6276	9543	44680	162507	893	18188	
NAGPUR DIV.	27691	68567	59262	284645	195390	184236	98838	152736	1071386	2433162	10230	23785	
MAHARASHTRA	192208	1118807	693800	3101687	2759953	1316762	848377	1399847	11431611	23055203	89673	25710	

STATEMENT NO. 27
SECTORWISE GROSS DISTRICT DOMESTIC PRODUCT - 1998-99 [AT CONSTANT PRICES]

(Rs. in lakh)

District	Agriculture	Forestry & Logging	Fisheries	Mining & Quarrying	PRIMARY SECTOR	Manufacturing		Construction	Elect. Gas & Wtr. Srv.		SECONDARY SECTOR
						Registered	Unregistered		9	10	
Mumbai	44083	0	18862	0	62945	834082	448443	135041	173634	1591200	
Thane	57147	8727	12853	193	78920	477160	218144	71941	27488	794733	
Ratnagiri	43523	1059	3471	51	48105	300342	27923	18274	8477	355016	
Ratnagiri	64124	111	7232	121	71589	23568	11709	13776	5524	54577	
Sindhudurg	82001	51	4188	531	86771	6202	7732	6852	2949	23736	
KONKAN DIV.	290879	9947	46607	898	348329	1641866	713951	245884	218072	2819262	
Nashik	181410	526	501	408	182845	164622	62913	28600	17125	273259	
Dhule	65626	2403	422	59	68510	10513	20727	11856	6068	49184	
Jalgaon	135723	697	1187	239	137846	52421	27175	15916	13381	108893	
Ahmednagar	121739	159	314	45	122257	53619	45160	20507	6545	125831	
NASHIK DIV.	504488	3784	2425	761	511459	281176	185976	76879	43119	557147	
Pune	151736	126	590	1689	154140	406388	103971	102769	19118	622246	
Satara	108125	331	625	28	110109	24888	28299	14475	9181	76842	
Sangli	142906	6	655	15	143581	33086	27621	14950	8784	84440	
Solapur	119704	16	297	307	120925	36373	54792	22048	8406	121619	
Kolhapur	163098	824	563	683	185169	48117	63567	24368	12060	148112	
PUNE DIV.	686569	1304	2730	2721	683324	548862	278250	178610	57648	1063280	
Aurangabad	65737	132	665	100	66634	119658	16420	20207	7855	164441	
Jalna	47976	0	420	494	48891	7373	8459	5573	2640	24044	
Parbhani	89540	335	609	148	90633	4156	14667	14012	4629	37464	
Beed	81425	29	553	17	82025	4383	14834	10720	8014	37951	
Nanded	68036	608	672	591	69907	10373	19374	16646	5933	52326	
Osmanabad	62280	14	177	15	62466	3787	9154	6928	2949	22817	
Latur	61344	0	597	138	52079	4759	12243	10006	4388	31397	
AURANGABAD DIV.	476319	1119	3694	1503	482635	154790	95151	84090	36409	370440	
Buldhana	59487	314	1302	194	51297	6235	11206	8870	5227	31539	
Akola	72141	215	1080	46	73493	6914	14891	13074	8956	43835	
Amravati	99835	10328	785	196	111144	4878	17613	16131	9203	47824	
Yavatmal	70751	4757	909	785	77202	11143	13489	13696	5016	43344	
AMRAVATI DIV.	302215	15618	4086	1221	323137	29170	57199	51771	28403	168542	
Wardha	41937	8089	669	39	50743	14115	8663	773	3991	34542	
Nagpur	77632	20840	1355	32552	132379	151608	65370	58406	25530	300914	
Bhandara	57513	13406	6076	2896	79891	26701	46157	9885	5018	89662	
Chandrapur	51866	5440	3430	67426	128182	19369	22229	17419	12317	71334	
Gadchiroli	15850	52708	318	31	86907	965	5271	3460	2391	12087	
NAGPUR DIV.	244799	100493	11847	102943	460082	214758	147690	97043	49248	608739	
MAHARASHTRA	2505278	132263	71389	110035	2818966	2870099	1448215	734277	432800	5485391	

STATEMENT NO. 27 CONT.

(Rs. in lakhs)

District	Railway		Transport	Communi- cation	Trade, Hotel & Restaurant	Banking & Insur.	R. Estate, O. Dwelling, BIS	Public Adm.	Other Services	TERTIARY SECTOR	TOTAL G.D.P.	Population (000)	PER CAPITA INCOME (Rs.)
	12	13											
Mumbai	44636	392832	187695	632305	715718	182097	118629	210693	2484605	4138750	11250	36790	
Thane	27945	61075	70181	200029	228887	58786	45076	65789	757767	1631420	6028	27064	
Raigad	3752	33833	10219	40816	21918	4423	11218	14855	141113	544234	2070	26289	
Ratnagiri	102	8667	9640	27015	16561	2249	7290	12863	84386	210552	1744	12072	
Sindhudurg	59	4460	5989	15027	11283	4034	3883	8000	52716	163223	940	17365	
KONKAN DIV.	76474	600967	283723	916193	994347	261689	186096	312199	3520588	6688179	22032	30387	
Nashik	9532	19306	18450	77992	52553	20847	26208	34196	259081	715185	4380	16330	
Dhule	1779	10201	8415	49009	31617	8316	10443	20217	139997	257672	2877.748	8954	
Jalgaon	13429	12702	12985	65412	41830	8939	19393	28903	197593	444332	3615	12292	
Ahmednagar	1388	13983	12489	59806	45060	20060	17381	26691	186838	444926	3829	11619	
NASHIK DIV.	26107	66192	52339	262220	171060	68163	69422	108006	793609	1862116	14701	12866	
Pune	12805	47956	47767	159098	146796	61565	65408	78868	622263	1408649	6301	22355	
Satara	822	13913	10501	39830	39455	8686	11992	22835	147035	333986	2778	12022	
Sangli	1783	12620	10112	45001	48639	19963	10549	23280	169947	397969	2504	15891	
Solapur	8951	14736	13447	71349	41939	31949	16168	28626	226157	468101	3667	12765	
Kolhapur	497	17336	13333	70400	76398	23619	15396	30224	247942	561223	3387	18572	
PUNE DIV.	22868	106560	96160	386668	352767	149982	119613	184834	1413344	3168928	18638	17008	
Aurangabad	572	11402	8320	42147	29328	21678	15299	29837	149520	380594	2534	15018	
Jalna	352	3828	2827	23206	10255	10885	5805	7319	64476	137411	1562	8797	
Parbhani	2246	5848	4719	34626	19546	23878	7100	15615	113377	241474	2395	10082	
Beed	354	6761	5176	28435	13762	20700	8133	13351	96673	216849	2067	10482	
Nanded	887	7228	6870	40347	26140	28733	7853	15941	133998	256230	2665	9651	
Osmanabad	173	4536	3047	15453	9917	6869	6220	9942	56158	141441	1463	9731	
Latur	306	6002	4276	30727	15202	19739	6674	13992	96918	190395	1909	9972	
AURANGABAD DIV.	4890	45403	35236	214942	124150	132482	57021	96896	711120	1584194	14676	10731	
Buldhana	387	6206	6548	30650	21843	27684	7307	14769	115373	206209	2142	9721	
Akola	1860	9973	9566	44571	28429	45383	8657	21380	170660	288188	2510	11480	
Amravati	1731	11235	9275	45437	25815	21437	12009	23708	150645	309613	2491	12428	
Yavatmal	464	6556	5970	35460	17046	20283	7909	16965	110753	231299	2353	9829	
AMRAVATI DIV.	4441	34070	31389	166117	94134	114766	35882	76832	547631	1037310	9497	10923	
Wardha	2754	3821	4409	18959	12330	7994	8085	10806	69557	154843	1207	12828	
Nagpur	12442	27773	26713	110309	81239	75516	32071	45702	411766	845057	3735	22623	
Bhandara	3578	5121	6614	29517	17818	6315	8123	17287	94374	264127	2383	11084	
Chandrapur	2872	7728	6708	29406	16662	17879	8379	15892	105526	305021	2011	15168	
Gadchiroli	23	707	2144	6321	3749	6309	3728	5987	28968	109962	893	12307	
NAGPUR DIV.	21669	45149	46589	194411	132298	114014	60387	96673	710190	1679011	10230	16413	
MAHARASHTRA	156440	788340	544436	2118551	1868755	816997	528320	874542	7696381	16000738	89673	17843	

STATEMENT NO. 28
SECTORWISE NET DISTRICT DOMESTIC PRODUCT - 1998-99 [AT CURRENT PRICES]

(Rs. in lakhs)

District	Agriculture	Forestry & Logging	Fisheries	Mining & Quarrying	PRIMARY SECTOR	Manufacturing		Construction	Elect. Gas & Wtr. Sply.	SECONDARY SECTOR
						Registered	Unregistered			
	2	3	4	5	6	7	8	9	10	11
Mumbai	78290	0	19034	0	97324	890801	511878	189223	166176	1748078
Thane	71860	12953	13451	214	98478	510018	249002	100806	27095	886922
Raigad	54146	1571	3786	57	59559	323173	31872	25607	8299	388951
Ratnagiri	65421	164	7304	159	73048	24844	13366	19303	5372	62885
Sindhudurg	84004	75	4321	611	89011	6494	8826	9602	2799	27721
KONKAN DIV.	353722	14763	47895	1042	417421	1745330	814944	344540	209742	3114566
Nashik	249160	794	641	455	251049	171736	71812	40075	16716	300339
Dhule	85380	3546	539	66	89531	11331	23959	16613	5871	57475
Jalgaon	202336	1022	1517	267	205143	56207	31019	22302	13077	122605
Ahmednagar	169877	234	402	50	170563	57186	51548	28735	6289	143757
NASHIK DIV.	706755	5595	3099	837	718286	286460	178039	107725	41953	624176
Pune	204803	185	753	1881	207622	424331	118678	144004	18726	705738
Satara	142604	489	798	31	143922	29308	32302	20282	8785	87678
Sangli	180767	9	837	16	181629	36127	31528	20948	8544	97147
Solapur	212018	24	380	342	212785	41354	62542	30895	8200	142992
Kolhapur	193896	1216	720	1117	196949	53117	72559	250274	34145	171416
PUNE DIV.	934089	1973	3488	3387	942887	691236	317610	250274	65860	1204971
Aurangabad	103368	192	850	111	104521	126026	18743	28315	7695	180779
Jalna	70220	0	537	551	71308	7987	9659	7809	2532	27983
Parbhani	128388	488	779	165	129817	4556	16742	19633	4498	45428
Beed	138937	43	707	19	139705	4809	16932	15021	7900	44363
Nanded	98377	892	859	658	100786	11348	22114	23325	5784	62551
Osmanabad	83102	21	226	16	83365	4116	10448	9707	2840	27111
Latur	89292	0	763	154	90209	5055	13975	14021	4245	37296
AURANGABAD DIV.	711682	1636	4720	1674	719711	163896	108611	117830	35373	425510
Buldhana	98620	458	1663	216	100958	6793	12792	12430	5043	37058
Akola	115949	327	1393	51	117721	7520	16997	18320	8738	51575
Amravati	147168	15443	1003	219	163633	5286	20104	22603	8991	56984
Yavatmal	102139	6933	1162	869	111163	11862	15397	19191	4804	61253
AhIRAWATI DIV.	463876	23222	5221	1355	483674	31461	65290	72543	27677	196870
Wardha	56632	12066	854	43	69595	15390	9889	10892	3870	40041
Nagpur	97606	30854	1732	37630	167821	161789	74617	81840	25044	343271
Bhandara	83067	19748	7763	3096	113675	29684	52687	13922	4795	101157
Chandrapur	72452	7953	4383	78294	163081	20198	25373	24408	11952	81931
Gadchiroli	20544	7758	406	35	98743	929	6016	4848	227	14021
NAGPUR DIV.	330301	148378	15138	119098	612918	227870	168582	136979	47889	680420
MAHARASHTRA	3500426	195516	79562	127392	3902897	3046153	1653075	1028891	418384	6146503

STATEMENT NO. 28 CONT.

(Rs. in lakhs)

District	Railway	Transport	Communi- cation	Trade, Hotel & Restaurant	Banking & Insur.	R. Estate, O. Dwelling, B/S	Public Adm.	Other Services	TERTIARY SECTOR	TOTAL N.D.D.P.	Population (000)	PER CAPITA INCOME (Rs.)
1												
Mumbai	39968	410059	202072	899389	990246	242418	162808	323039	3259898	5115400	11250	45471
Thane	28931	69057	75351	284520	316661	78566	62252	106534	1015895	2001295	6028	33200
Raigad	3863	32656	10946	59057	30325	5919	15682	22642	180091	628601	2070	30364
Ratnagiri	105	9629	10325	38426	22913	3012	10305	19697	1144413	250346	1744	14364
Sindhudurg	62	4875	6415	21375	15583	5418	5501	12188	71416	188148	940	20016
KONKAN DIV.	72930	528275	305110	1301767	1376748	335334	266548	478101	4681813	8185790	22032	37146
Nasik	9668	22360	19795	110836	72711	27908	36755	52060	352382	903770	4350	20636
Dhule	1842	11608	9025	69710	47444	11134	14384	30794	192242	339248	2878	11789
Jalgaon	13903	14423	13914	93042	57875	11951	20847	40902	266856	594605	3615	16449
Ahmednagar	1416	16056	13385	85088	62343	26849	23970	40573	286661	583980	3829	15251
NASHIK DIV.	27029	64447	56109	358756	236673	77841	86967	164329	1081141	2421604	14701	16472
Pune	13258	57288	51295	226300	205870	82408	93084	121515	850997	1764358	6301	28000
Satara	851	15855	11268	56854	53206	11628	16532	34773	200767	432366	2778	15663
Sangli	1846	14340	10839	64009	64529	26781	14657	35401	232401	511178	2504	20411
Solapur	7197	16935	14443	101474	58026	42892	21855	45036	307859	863616	3667	18097
Kolhapur	515	19949	14305	100137	106447	31915	21073	45929	340269	708633	3367	20925
PUNE DIV.	23666	124346	102149	948674	488077	196624	167201	282666	1932293	4080151	16638	21692
Aurangabad	592	12961	8929	59950	40577	29084	21711	31641	205446	490746	2534	19365
Jaitra	364	4408	3030	33008	14188	14624	8165	11097	88883	188174	1562	12047
Parbhani	2325	6454	5061	49252	27043	32093	9897	23800	155915	331160	2395	13827
Beed	367	7635	5542	40446	19041	27811	11122	20271	132236	316304	2067	19303
Nanded	919	8219	7360	57389	36167	38625	10696	24240	183614	346951	2655	13088
Osmanabad	179	5076	3269	21981	13721	9228	8506	15125	77084	187561	1453	12905
Latur	318	6772	4585	43706	21033	26508	9438	21271	133631	261136	1909	13677
AURANGABAD DIV.	5063	51625	37775	306732	177973	177973	79626	147444	976809	2123030	14576	14668
Buldhana	401	6971	7016	43596	30221	37172	10217	22475	158069	296084	2142	13923
Akola	1926	11482	10287	63398	40717	60962	12279	33030	234102	403398	2510	18069
Amravati	1791	12983	9941	64629	35717	28773	16951	36074	206959	427678	2491	17168
Yavatmal	480	7519	6401	50438	23565	27249	11036	25796	152505	314921	2363	13362
AMRAVATI DIV.	4599	38955	33646	222061	130240	154177	60482	117376	751634	1442079	9497	16188
Wardha	2850	4332	4723	26824	17751	10734	11286	16479	94979	204615	1207	16952
Nagpur	12881	32597	26546	156903	112400	101965	45697	66674	560164	1071256	3735	28678
Bhandara	3705	5891	7093	41985	24653	8449	11845	26289	129909	344742	2383	14467
Chandrapur	2974	8927	7167	41826	23053	24035	11427	24183	143613	388625	2011	19325
Gadchiroli	24	844	2395	8991	5167	8487	5440	9105	40375	153139	893	17140
INAGPUR DIV.	22434	62592	49946	276530	183043	163071	85694	146730	969041	2162377	10230	21198
MAHARASHTRA	155720	858140	584735	3013420	2585553	1094020	735407	1335636	10362631	20412031	89673	22763

SECTORWISE NET DISTRICT DOMESTIC PRODUCT - 1998-99 [AT CONSTANT (1993-94) PRICES]

(Rs. in lakhs)

District	Agriculture	Forestry & Logging	Fisheries	Mining & Quarrying	PRIMARY SECTOR	Manufacturing		Construction	Elect. Gas & Wtr. Svy.	SECONDARY SECTOR
						Registered	Unregistered			
1	2	3	4	5	6	7	8	9	10	11
Mumbai	42094	0	16524	0	58619	867234	390807	128152	119832	1306025
Thane	54570	8601	11280	138	74569	381710	190107	68271	18971	659059
Raigad	41560	1044	3041	37	45882	240282	24334	17342	5850	287789
Ratnagiri	61232	109	6336	87	67764	18854	10204	13073	3812	45943
Sindhudurg	76303	50	3669	381	82403	4961	6738	6033	2035	20238
KONKAN DIV.	277769	9805	40830	643	329036	1313021	622191	233341	160500	2319064
Nashik	173228	518	439	293	174478	131691	54827	27141	11819	225478
Dhule	62666	2359	369	42	65447	8410	18063	11251	4188	41912
Jalgaon	129601	687	1040	172	131500	41936	23682	15104	9235	89856
Ahmednagar	116248	157	275	32	116712	42893	39356	19461	4517	106227
NASHIK DIV.	481743	3730	2124	539	488137	224929	135928	72957	29758	463673
Pune	144892	124	516	1211	146743	325085	50608	97527	13194	526424
Satara	104203	326	547	20	105087	19908	24662	13736	6336	64843
Sangali	136460	6	574	11	137050	26467	24071	14187	6052	70788
Solapur	114305	16	280	220	114802	29097	47750	20924	5801	103572
Kolhapur	155742	813	494	490	157538	38492	55397	23125	8323	125337
PUNE DIV.	656602	1285	2391	1952	661230	439061	242488	189499	39716	890764
Aurangabad	82772	130	583	72	63566	95962	14310	19176	5421	134869
Jalna	45812	0	388	355	46535	5898	7372	5289	1822	20380
Parbhani	85502	330	534	108	86472	3325	12782	13297	3195	32599
Bead	77753	29	485	12	78278	3506	12927	10173	5531	32137
Nanded	64967	599	589	424	66579	8298	16884	15797	4095	45073
Osmanabad	59452	14	155	10	59632	3029	7978	6574	2035	19616
Latur	58577	0	523	99	59199	3807	10670	9495	3029	27001
AURANGABAD DIV.	454836	1103	3236	1078	460252	123826	82922	79801	25127	311678
Buldhara	58004	310	1140	139	58393	4987	9766	8418	3608	26779
Akola	68887	212	955	33	70088	5531	12977	12407	6181	37096
Amravati	95332	10180	688	141	106340	3902	15349	15308	6351	40910
Yavatmal	67558	4689	797	553	73608	8914	11755	12997	3462	37129
AMRAVATI DIV.	288883	15391	3580	876	308430	23335	48847	49130	19602	141914
Wardha	40046	7982	586	28	48642	11292	7550	7376	2754	28972
Nagpur	74130	20541	1187	23346	119205	121280	59699	55426	17619	251285
Bhandara	54919	13214	5323	2077	75532	22960	40225	9476	3463	76124
Chandrapur	49527	5362	3005	48358	106251	15494	18372	16531	8500	59997
Gadchiroli	15136	51952	278	22	67388	772	4593	3283	1650	10299
NAGPUR DIV.	233757	99061	10379	73831	417018	171798	128709	92092	33988	426588
MAHARASHTRA	2392280	130365	62540	78917	2664103	2295970	1262085	696821	298692	4553568

STATEMENT NO. 29 CONT.

(Rs. in lakhs)

District	Railway		Transport	Communi- cation	Trade Hotel & Restaurant	Banking & Insu.	R.Estate, O.Dwelling/Bis			Public Adm.	Other Services	TERTIARY SECTOR	TOTAL N.D.D.P.	Population (000)	PER CAPITA INCOME (Rs.)
	12	13					14	15	16						
Mumbai	35912	294408	159668	611339	666951	154063	104112	200029	2228483	359128	11250	31922			
Thane	22483	45772	59701	193396	213291	49736	39560	62480	686399	1420028	8028	23558			
Raigad	3002	25431	8693	39463	20425	3742	9845	14103	124704	458174	2070	22132			
Ratnagiri	82	6495	8200	26119	15432	1903	6398	12212	76842	190549	1744	10926			
Sindhudurg	48	3943	5099	14529	10496	3413	3403	7595	47926	150567	940	16015			
KONKAN DIV.	61627	378449	241357	884848	926695	212857	163324	286398	3162363	5810444	22032	26373			
Nashik	7689	14469	15895	75408	48972	17838	22999	32466	235312	635268	4390	14525			
Dhule	1431	7645	7159	47394	28463	7036	9165	19183	128476	238836	2878	8195			
Jaigadh	10804	9520	11046	53243	38960	7563	13509	25541	180207	401962	9615	11112			
Ahmednagar	1100	10480	10824	57823	41960	16972	15254	25340	179583	402522	3829	10512			
MASHIK DIV.	21804	42413	44823	243866	159404	49209	60827	102540	723678	1675287	14701	11395			
Pune	10303	35941	40634	153822	138658	52087	57404	74876	563725	1236893	6301	19523			
Satara	661	10427	8933	38509	35835	7349	10525	21680	133919	303659	2778	10930			
Sangali	1434	9458	8602	43509	43462	16880	9258	22102	154715	362552	2504	14476			
Solapur	5593	11044	11439	68975	39082	27030	14190	28127	205479	423852	3667	11568			
Kolhapur	400	12992	11342	68068	71694	20152	13512	28695	226853	509728	3387	15051			
PUNE DIV.	18391	79881	80951	372881	328730	123408	104889	175480	1284690	2836685	18638	18220			
Aurangabad	480	8545	7078	40750	27330	18341	13371	19782	135657	334082	2534	13183			
Jalna	283	2869	2405	22436	9556	9209	5095	6948	58801	125716	1562	8049			
Parbhani	1807	4233	4014	33478	18214	20202	6231	14824	103003	222074	2395	9272			
Bead	285	5067	4403	27492	12825	17513	7138	12675	87399	197815	2067	9570			
Nanded	714	5416	5845	39009	24359	24310	6992	15134	121878	233330	2655	8789			
Osmanabad	139	3400	2592	14941	9241	5811	5459	9439	51022	130270	1453	8963			
Latur	246	4499	3638	29708	14165	16700	5858	13284	89098	174298	1909	9129			
AURANGABAD DIV.	3934	34027	29974	207816	115691	112086	50043	92087	645658	1417586	14576	9728			
Budharna	311	4651	5570	29633	20354	23405	6413	14022	104359	189532	2142	8949			
Akola	1497	7474	8163	43093	27424	38396	7598	20308	159553	261137	2510	10402			
Amravati	1392	8420	7890	43930	24056	18137	10339	22508	138872	284122	2491	11445			
Yavatmal	373	4998	5078	34284	15885	17150	6941	16106	100817	211554	2353	8996			
AMRAVATI DIV.	3573	25633	26702	150341	8720	97098	31491	72944	496001	945345	9497	5989			
Wardha	2215	2864	3751	18233	11955	6764	7095	10259	63137	140751	1207	11651			
Nagpur	10010	20814	22724	106651	75704	63691	28146	43389	371329	741829	3735	18859			
Bhandara	2879	3638	5627	28538	16604	5343	7129	16412	86370	238027	2363	9988			
Chandrapur	2311	5791	5706	28431	15527	15127	7354	15087	95334	261482	2011	13003			
Gadchiroli	19	530	1824	8112	3494	5338	3272	5584	26271	103958	893	11634			
NAGPUR DIV.	17433	33937	39532	187969	123283	98482	52897	90631	642441	1488047	10230	14527			
MAHARASHTRA	125863	590821	463140	2048303	1741423	691221	453671	830280	6954722	14172393	89673	15804			

Percentage Share of Primary, Secondary and Tertiary Sectors in Total District Income at Current Prices

SR. NO.	DISTRICT	PRIMARY SECTOR								SECONDARY SECTOR								TERTIARY SECTOR							
		1993-94	1994-95	1995-96	1996-97	1997-98	1998-99	1999-00	2000-01	1993-94	1994-95	1995-96	1996-97	1997-98	1998-99	1999-00	2000-01	1993-94	1994-95	1995-96	1996-97	1997-98	1998-99	1999-00	2000-01
1	2	1.27	1.30	1.47	1.92	1.78	1.90	1.90	37.63	35.28	35.18	35.02	35.48	34.17	34.17	34.17	61.10	63.42	63.35	63.06	62.73	62.73	63.92	63.92	63.92
1	Mumbai	5.02	5.61	5.37	6.12	5.33	4.92	4.92	45.36	45.79	46.00	41.13	46.28	44.32	44.32	44.32	48.62	48.59	48.63	52.75	48.39	48.39	50.76	50.76	
2	Thane	11.09	11.39	10.64	12.29	10.40	9.47	9.47	68.98	65.68	67.60	61.84	62.61	61.88	61.88	61.88	19.93	22.93	21.77	25.87	28.99	28.99	28.65	28.65	
3	Raigad	40.95	44.29	36.51	32.28	30.54	29.18	29.18	22.79	21.35	26.40	24.41	25.24	25.12	25.12	25.12	38.25	34.36	37.09	43.31	44.22	43.70	45.70	45.70	
4	Ratnagiri	61.46	60.63	57.53	45.15	46.47	47.31	47.31	10.36	13.19	13.01	18.13	15.39	14.73	14.73	14.73	28.18	29.45	29.45	36.71	38.14	37.96	37.96	37.96	
5	Sindhudurg	6.36	6.63	6.01	6.89	5.26	6.10	6.10	41.09	39.20	39.84	37.87	38.50	38.06	38.06	38.06	52.55	54.18	54.18	56.44	56.24	56.84	56.84	56.84	
	KONKAN DIV.	29.92	28.11	27.76	31.76	30.34	27.78	27.78	33.99	34.49	35.13	34.95	33.59	33.23	33.23	33.23	36.09	37.41	37.11	33.29	36.07	38.99	38.99	38.99	
6	Nashik	33.98	37.77	29.79	33.05	29.14	26.39	26.39	16.81	15.79	15.51	15.40	16.86	16.94	16.94	16.94	49.21	46.44	54.70	51.55	54.00	56.67	56.67	56.67	
7	Dhule	36.31	41.14	35.15	39.33	34.19	34.50	34.50	20.96	18.25	20.38	18.17	22.11	20.62	20.62	20.62	42.74	40.61	44.46	42.50	43.89	44.88	44.88	44.88	
8	Jalgaon	29.62	31.94	28.36	30.60	24.85	29.21	29.21	25.60	24.74	27.04	24.64	26.98	24.62	24.62	24.62	44.76	43.32	44.60	44.76	48.17	46.18	46.18	46.18	
9	Ahmednagar	32.00	33.79	29.96	33.47	29.83	29.58	29.58	26.29	25.17	26.86	25.80	26.89	25.78	25.78	25.78	41.70	41.04	43.18	40.63	43.28	44.66	44.66	44.66	
10	Pune	13.45	11.20	9.81	11.44	10.10	11.77	11.77	42.02	45.45	46.64	45.15	42.52	40.00	40.00	40.00	44.53	43.95	43.55	43.42	47.39	48.23	48.23	48.23	
11	Satara	35.46	34.64	31.28	35.67	31.97	33.29	33.29	22.29	20.43	22.29	20.43	21.83	21.55	21.55	21.55	42.25	43.07	44.59	42.50	46.48	48.43	48.43	48.43	
12	Sangli	35.71	34.62	33.76	34.73	30.77	35.53	35.53	18.47	19.08	20.44	22.34	21.18	19.00	19.00	19.00	45.82	46.30	45.80	42.92	48.05	45.48	45.48	45.48	
13	Solapur	27.84	28.23	27.32	31.33	23.90	32.06	32.06	23.13	22.25	22.40	22.05	25.33	21.55	21.55	21.55	49.04	48.52	50.28	46.61	50.77	46.39	46.39	46.39	
14	Kolhapur	30.75	31.27	27.34	29.71	25.00	27.79	27.79	24.75	19.70	26.44	25.64	25.74	24.19	24.19	24.19	44.50	49.03	46.22	44.64	49.27	48.02	48.02	48.02	
	MAHARASHTRA	23.83	22.43	20.57	23.13	19.68	23.11	23.11	31.08	32.05	34.07	32.92	32.11	29.53	29.53	29.53	45.09	45.52	45.36	43.95	48.21	47.36	47.36	47.36	
15	Pune Div.	21.81	20.34	15.38	20.45	15.02	21.30	21.30	40.45	45.35	47.43	40.77	41.09	36.84	36.84	36.84	37.74	34.31	37.19	38.78	43.89	41.86	41.86	41.86	
16	Aurangabad	48.85	44.51	38.50	40.39	28.70	37.89	37.89	12.86	12.63	14.74	15.14	17.65	14.87	14.87	14.87	40.28	42.86	46.76	44.48	53.66	47.23	47.23	47.23	
17	Jalga	46.13	47.34	44.95	44.54	33.60	38.20	38.20	12.90	12.65	12.78	12.89	15.64	13.72	13.72	13.72	40.97	40.02	42.27	42.57	50.76	47.08	47.08	47.08	
18	Parbhani	43.27	42.15	47.55	46.07	38.20	44.17	44.17	13.73	15.15	13.40	14.00	16.07	14.03	14.03	14.03	43.00	42.70	39.05	39.93	45.74	41.81	41.81	41.81	
19	Beed	33.90	35.45	29.95	35.68	27.99	29.05	29.05	17.56	14.79	19.07	18.59	18.91	18.03	18.03	18.03	48.55	49.75	50.97	45.73	53.10	52.92	52.92	52.92	
20	Nanded	49.01	49.07	44.95	49.12	35.24	44.45	44.45	13.22	13.82	14.43	13.79	17.25	14.45	14.45	14.45	37.77	37.10	40.63	37.10	47.52	41.10	41.10	41.10	
21	Osmanabad	36.95	37.28	37.62	36.70	26.07	34.55	34.55	15.11	14.28	14.15	14.76	16.74	14.28	14.28	14.28	47.94	48.43	48.24	48.55	57.19	51.17	51.17	51.17	
	MAHARASHTRA	37.26	36.68	34.32	36.81	27.72	33.92	33.92	20.50	21.87	22.77	20.93	22.73	20.05	20.05	20.05	42.23	41.44	42.91	42.26	49.55	46.03	46.03	46.03	
22	Aurangabad Div.	37.29	36.52	31.57	35.75	24.59	34.10	34.10	12.02	12.59	13.98	13.13	14.86	12.52	12.52	12.52	50.69	50.86	54.45	51.11	60.55	53.39	53.39	53.39	
23	Buldhana	33.09	29.20	30.68	33.24	24.38	29.18	29.18	13.64	14.19	13.88	13.27	14.34	12.79	12.79	12.79	53.27	56.62	55.44	53.48	61.28	58.03	58.03	58.03	
24	Akola	44.19	40.85	38.77	52.68	47.02	38.31	38.31	12.64	12.79	13.76	10.53	11.94	13.32	13.32	13.32	43.17	46.37	47.47	36.79	41.03	48.37	48.37	48.37	
25	Amravati	44.67	38.38	39.39	40.35	31.09	35.30	35.30	14.33	16.19	15.81	14.82	17.90	16.28	16.28	16.28	41.00	45.43	44.81	44.83	51.01	48.43	48.43	48.43	
	MAHARASHTRA	39.85	36.17	35.19	41.79	33.68	34.23	34.23	13.18	13.99	14.30	12.63	14.35	13.65	13.65	13.65	46.96	49.96	50.51	45.58	61.87	52.11	52.11	52.11	
26	Wardha	36.44	36.34	33.23	43.13	37.11	34.01	34.01	17.74	18.49	25.83	17.28	19.77	19.57	19.57	19.57	45.81	45.17	40.94	39.59	43.12	46.42	46.42	46.42	
27	Nagpur	17.61	14.50	16.39	19.51	17.10	15.67	15.67	26.33	30.14	29.31	27.18	33.16	32.04	32.04	32.04	56.06	55.36	54.29	53.31	49.74	52.29	52.29	52.29	
28	Bhandara	40.81	40.76	39.05	33.12	33.82	32.97	32.97	24.46	25.08	27.73	30.91	30.08	29.34	29.34	29.34	34.71	34.15	33.21	35.97	36.10	37.68	37.68	37.68	
29	Chandrapur	45.05	42.60	39.05	43.70	47.30	41.95	41.95	22.05	24.58	27.40	25.23	19.82	21.08	21.08	21.08	32.82	33.55	31.06	31.06	32.88	36.95	36.95	36.95	
30	Gadchiroli	73.28	70.75	70.73	68.70	64.09	64.48	64.48	6.82	8.24	7.86	9.29	9.62	9.16	9.16	9.16	19.90	21.01	21.41	22.01	26.29	26.36	26.36	26.36	
	MAHARASHTRA	33.84	31.40	30.84	32.88	30.86	28.34	28.34	22.55	25.19	26.51	24.93	27.23	26.84	26.84	26.84	43.61	43.41	42.65	42.20	42.11	44.81	44.81	44.81	
	MAHARASHTRA	21.29	20.83	19.21	21.57	17.98	19.12	19.12	31.29	31.04	32.28	30.31	31.80	30.11	30.11	30.11	47.42	48.12	48.52	48.13	50.21	50.77	50.77	50.77	

STATEMENT NO. 31

Percentage Share of Primary, Secondary and Tertiary Sectors in Total District Income at Constant (1993-94) Prices

SR. NO.	DISTRICT	PRIMARY SECTOR										SECONDARY SECTOR										TERTIARY SECTOR									
		1993-94	1994-95	1995-96	1996-97	1997-98	1998-99	1993-94	1994-95	1995-96	1996-97	1997-98	1998-99	1993-94	1994-95	1995-96	1996-97	1997-98	1998-99	1993-94	1994-95	1995-96	1996-97	1997-98	1998-99						
1	Mumbai.	1.27	1.24	1.46	1.80	1.50	1.63	37.63	35.56	35.62	38.00	36.25	36.37	61.10	63.20	62.92	62.20	62.20	62.20	61.10	63.20	62.92	62.20	62.20	62.20	62.00					
2	Thane	6.02	5.47	5.41	6.27	5.29	5.25	45.36	46.12	46.51	41.97	47.31	46.41	48.62	48.42	48.09	51.77	47.40	48.34	48.62	48.42	48.09	51.77	47.40	48.34						
3	Raigad	11.09	11.37	10.67	11.95	10.28	9.97	68.98	65.94	67.74	62.47	63.71	62.81	19.93	22.98	21.59	25.57	26.01	27.22	19.93	22.98	21.59	25.57	26.01	27.22						
4	Ratnagiri	40.85	44.56	37.59	36.59	38.32	36.56	22.78	21.44	26.04	23.26	23.25	24.11	36.25	34.00	36.37	40.16	36.43	40.33	36.25	34.00	36.37	40.16	36.43	40.33						
5	Sindhudurg	61.46	62.75	58.13	54.56	57.94	54.73	10.36	12.84	12.87	15.22	12.45	13.44	28.18	24.81	29.00	30.20	28.61	31.53	28.18	24.81	29.00	30.20	28.61	31.53						
	KONKAN DIV.	6.36	6.76	6.11	6.28	5.91	6.66	41.09	39.42	40.26	38.62	39.98	39.91	52.56	53.83	53.83	56.20	54.11	54.43	52.56	53.83	53.83	56.20	54.11	54.43						
6	Nashik	29.92	27.90	28.40	31.42	25.34	27.47	33.99	35.02	35.39	36.08	37.20	35.49	36.09	37.09	36.21	32.50	37.46	37.04	36.09	37.09	36.21	32.50	37.46	37.04						
7	Dhule	33.98	35.35	29.67	33.74	28.84	27.75	18.81	16.83	15.59	15.52	17.44	17.77	49.21	48.01	54.74	50.74	53.72	54.68	49.21	48.01	54.74	50.74	53.72	54.68						
8	Jalgaon	35.31	40.41	33.55	37.71	32.25	32.74	20.96	18.73	21.24	19.14	23.16	22.40	42.74	40.86	45.21	43.15	44.60	44.87	42.74	40.86	45.21	43.15	44.60	44.87						
9	Ahmednagar	28.62	31.84	29.19	31.27	24.58	29.00	25.60	24.94	27.10	24.91	27.96	26.39	44.78	43.21	43.71	43.81	47.46	44.81	44.78	43.21	43.71	43.81	47.46	44.81						
	MASHIK DIV.	32.00	33.08	29.97	33.16	27.35	28.14	26.29	26.77	27.31	26.75	28.73	27.67	41.70	41.15	42.72	40.08	43.92	43.18	41.70	41.15	42.72	40.08	43.92	43.18						
10	Pune	13.45	12.15	10.60	12.20	10.62	11.86	42.02	45.28	46.88	45.75	43.79	42.56	44.53	42.57	42.52	42.05	45.59	45.59	44.53	42.57	42.52	42.05	45.59	45.59						
11	Satara	35.48	36.58	35.08	38.72	34.27	34.61	22.29	21.90	23.16	21.43	21.61	21.29	42.26	41.51	41.75	39.85	44.12	44.10	42.26	41.51	41.75	39.85	44.12	44.10						
12	Sangli	35.71	35.51	36.08	37.77	32.81	37.80	18.47	19.00	20.15	21.95	21.04	19.52	45.82	45.49	43.77	40.28	45.15	42.67	45.82	45.49	43.77	40.28	45.15	42.67						
13	Solapur	27.84	27.39	26.49	29.79	22.94	27.09	23.13	22.58	22.70	22.76	25.89	24.44	49.04	50.03	50.81	47.45	51.17	45.48	49.04	50.03	50.81	47.45	51.17	45.48						
14	Kolhapur	30.75	34.76	30.59	32.15	27.54	30.91	24.75	18.82	25.59	25.30	25.55	24.59	44.50	46.42	43.82	42.55	46.91	44.93	44.50	46.42	43.82	42.55	46.91	44.93						
	PUNE DIV.	23.83	23.68	22.15	24.41	20.77	23.31	31.08	31.80	33.88	33.14	32.68	31.40	46.08	44.51	43.96	42.46	46.55	45.29	46.08	44.51	43.96	42.46	46.55	45.29						
15	Aurangabad	21.81	19.70	15.14	19.16	14.85	19.02	40.45	46.17	48.33	42.59	42.74	40.37	37.74	34.13	36.52	38.25	42.41	40.61	37.74	34.13	36.52	38.25	42.41	40.61						
16	Jalna	46.85	42.98	37.29	39.70	27.80	37.02	12.96	13.17	15.13	15.65	18.32	16.21	40.28	43.86	47.59	44.65	53.87	46.77	40.28	43.86	47.59	44.65	53.87	46.77						
17	Parbhani	46.13	44.14	42.93	43.35	32.54	39.94	12.90	13.52	13.11	13.18	15.97	14.68	40.97	42.34	43.96	43.46	51.49	48.38	40.97	42.34	43.96	43.46	51.49	48.38						
18	Beed	43.27	38.33	42.91	43.14	31.60	39.57	13.73	16.26	14.43	14.96	18.15	16.25	43.00	45.41	42.65	41.90	50.25	44.16	43.00	45.41	42.65	41.90	50.25	44.16						
19	Nanded	33.90	33.13	28.98	33.59	24.35	28.53	17.56	15.44	19.25	19.43	20.07	19.32	48.55	51.43	51.78	46.98	55.57	52.15	48.55	51.43	51.78	46.98	55.57	52.15						
20	Osmanabad	49.01	46.89	44.10	48.54	35.97	45.78	13.22	14.49	14.56	14.11	17.46	15.08	37.77	39.62	41.34	37.35	46.58	38.17	37.77	39.62	41.34	37.35	46.58	38.17						
21	Latur	36.95	35.16	36.95	37.24	26.98	33.96	15.11	14.89	14.19	14.80	17.08	15.49	47.94	49.95	48.86	47.97	56.94	50.54	47.94	49.95	48.86	47.97	56.94	50.54						
	AURANGABAD DIV.	37.26	34.37	32.59	35.40	26.78	32.47	20.60	22.91	23.56	21.87	24.01	21.99	42.23	42.72	43.85	42.74	50.23	46.56	42.23	42.72	43.85	42.74	50.23	46.56						
22	Buldhana	37.29	32.72	29.00	33.56	21.58	30.81	12.02	13.45	14.41	13.76	16.63	14.13	50.69	53.83	56.59	52.66	62.78	56.06	50.69	53.83	56.59	52.66	62.78	56.06						
23	Akola	33.09	25.36	28.30	30.85	21.08	26.84	13.64	15.05	14.25	13.91	15.07	14.21	53.27	59.99	57.45	55.23	63.85	58.93	53.27	59.99	57.45	55.23	63.85	58.93						
24	Amravati	44.19	37.19	36.04	48.76	34.31	37.43	12.84	13.74	14.28	11.56	15.07	14.40	43.17	49.07	49.68	39.69	50.62	48.17	43.17	49.07	49.68	39.69	50.62	48.17						
25	Yavatmal	44.67	35.96	37.42	39.59	28.92	34.79	14.33	16.90	15.15	15.10	18.86	17.55	41.00	47.13	46.42	45.31	52.23	47.58	41.00	47.13	46.42	45.31	52.23	47.58						
	AMRAVATI DIV.	39.86	32.70	32.75	39.09	26.98	32.69	13.18	14.78	14.72	13.36	16.02	16.00	46.86	52.95	52.63	47.56	57.01	52.41	46.86	52.95	52.63	47.56	57.01	52.41						
26	Wardha	36.44	34.76	32.31	42.33	33.92	34.56	17.74	18.92	25.11	17.76	21.06	20.58	45.81	46.32	41.58	39.91	45.02	44.89	45.81	46.32	41.58	39.91	45.02	44.89						
27	Nagpur	17.61	14.93	16.87	18.44	14.21	16.07	26.33	30.19	29.06	27.89	35.02	33.88	56.06	54.98	54.06	53.67	50.78	50.05	56.06	54.98	54.06	53.67	50.78	50.05						
28	Bhandara	40.81	40.38	39.18	32.86	33.18	31.73	24.46	25.61	28.11	31.68	31.47	31.96	34.72	34.02	32.71	35.44	35.29	36.29	34.72	34.02	32.71	35.44	35.29	36.29						
29	Chandrapur	45.05	42.04	39.30	39.91	41.19	40.63	22.06	25.20	27.25	22.68	22.91	22.91	32.91	32.77	33.44	32.84	36.46	36.46	32.91	32.77	33.44	32.84	36.46	36.46						
30	Gadchiroli	73.28	70.43	71.87	69.06	63.62	64.82	6.82	8.53	7.66	9.48	10.08	9.91	19.90	21.04	20.47	21.46	26.30	25.27	19.90	21.04	20.47	21.46	26.30	25.27						
	NAGPUR DIV.	33.84	31.13	31.22	31.52	27.47	28.06	22.56	25.53	26.40	25.81	28.71	28.71	43.61	43.33	42.38	42.67	43.38	43.23	43.61	43.33	42.38	42.67	43.38	43.23						
	MAHARASHTRA	21.29	20.43	19.20	21.35	16.84	18.80	31.29	31.46	32.54	31.10	33.05	32.13	47.42	48.11	48.16	47.56	50.11	49.07	47.42	48.11	48.16	47.56	50.11	49.07						

Brief note on the Methodology followed in the preparation of District Income Estimate of Maharashtra.

The basic data required for the estimation of income at the district level in respect of the primary sector is fairly available, whereas in respect of the other sectors, it is scanty. As such, the methodology depends necessarily on the availability of the basic data required for the purpose. The method followed in the estimation of the district income estimates of Maharashtra at current and constant prices is briefly given below:

The Net State Domestic Product (NSDP) is estimated by following income-originating approach. It is not computed by adopting income accruing approach because of certain difficulties at the state level. These difficulties get more pronounced if similar approach is to be followed in the computation of Net Domestic Product at the district level. Hence an attempt can be made to estimate Domestic Product by adopting income originating approach as at the state level. But even here the process of estimation of Domestic Product is beset with certain difficulties, just as the operating surplus generated in Railway, Communication and the like, whose activities extend beyond one state, is not conceptually assignable to a particular state and, with the same logic to particular district within the state.

The production which can thus be considered to have originated in district can be classified into two categories :-

- (A) The product which can be estimated by using actually forthcoming at the district level.
- (B) The product which cannot be computed for want of requisite district data, but which can be assigned to the district data, by allocating NSDP on the basis of a suitable indicator or by adopting a state level norm uniformly for all districts.

The sectors of the district economy have been classified into three broad groups :-

- i) Primary Sector covered in Agriculture, Forestry, Fisheries and Mining & Quarrying.
- ii) Secondary Sector, covered in Registered Manufacturing, Un-registered Manufacturing, Construction & Electricity, Gas and Water Supply.
- iii) Tertiary Sector, covered in Railway, Transport & Storage, Communication, Trade, Hotels & Restaurant, Banking & Insurance, Real Estate, Ownership of Dwellings & Business Services, Public Administration and Other Services.

Under each industry group of the origin, at first the Gross District Domestic Product (GDDP) is estimated at current and constant (1993-94) prices, later the estimation of Net District Domestic Product (NDDP) at current and constant prices are arrived at by deducting Financial Intermediation Services Indirectly Measured (FISIM) and Consumption of Fixed Capital (CFC).

1] AGRICULTURE :-

The value added from this sector is computed by deducting value of input from the gross value of output. For purpose of valuation, the sector is divided into principal crops, crops for which only area figure are available, products and byproducts the value of principal crops, others crops products and by products are taken together to arrive at the gross value of agriculture (Proper) of each districts. The data on area outturn and prices are generally available districtwise for all the principal crops.

Crops for which only area figures are available. The values of these crops based on the output estimated by using pilot survey result/ad hoc norm and prices have been allocated to different districts in proportion to districtwise area figures in respect of these crops. As regard by products the state level values of straw in respect of different crops have been allocated to different districts on the basis of areas of concern crops and the value of remaining by products have been allocated different districts on the basis of the output of the concerned agriculture commodities.

The data on production and prices of agricultural commodities available at the district level has been used to workout the estimates of value of output from agriculture proper at current prices, and the present year production are evaluated with the base year (1993-94) prices to arrive at gross value added at constant prices.

— The districtwise production of crops are taken from Commissionerate of Agriculture, Pune and average wholesale prices prevailing in the primary markets during the peak market period are taken from 1993-94 to 1998-99.

State level value of output for Floriculture and Kitchen Garden have been provided by C.S.O. & these values is distributed to districts in proportion to districtwise value of total Fruits & Vegetables.

(A) LIVESTOCK :-

The state level production of various items are collected from the Commissionerate of Animal Husbandry, Pune and the annual wholesale prices of livestock and livestock products being collected in DES are used to estimate the state level value added.

I) MILK AND MILK PRODUCTS : The value of milk production at the state level has been allocated to the districts on the basis of number of milch animals of each category, both at current and constant (1993-94) prices.

II) MEAT AND MEAT PRODUCTS : The state level value of these products have been allocated to the districts on the basis of number of slaughtered animals of different categories, both at current and constant (1993-94) prices.

III) WOOL, GOAT HAIR & PIG BRISTLES : The state level value of these products have been allocated to the districts on the basis of total number of animals in the respective categories, both at current and constant (1993-94) prices.

IV) VALUE OF DUNG : The state level value has been distributed according to the total bovine population, both at current and constant (1993-94) prices

V) PRODUCT OF POULTRY BIRDS & INCREMENT IN LIVESTOCK : The state level values have been distributed among districts using the relevant data on the number of birds/animals ; both at current and constant (1993-94) prices

Districtwise estimates of number of different categories of animals and poultry are projected by using the latest two livestock census (1987 & 1992)

(B) VALUE OF INPUTS :-

The districtwise gross value added from agriculture including gross product from operation of Government irrigation system and Livestock sector, value of various input items are to be first deducted from the gross value of output of these sector.

To work out the value of inputs items at the district level, the state level estimates are distributed to various districts on the basis of certain proportions as indicated below --

i) SEED :- The state level cropwise seed cost both at current and constant (1993-94) prices are allocated to the district on the basis of area/ value under various crop.

ii) CHEMICAL FERTILISER :- District wise consumption of NPK data taken from the Fertilizer Association of India, Western region, Mumbai, and state level chemical fertilizer value allocated to district on the basis of that, both at current and constant (1993-94) prices.

iii) **ORGANIC MANURE, REPAIRS & MAINTENANCE AND PESTICIDE & INSECTICIDE** :- The state level value of organic manure, repairs & maintenance and pesticide & insecticide are distributed to district on the basis of districtwise gross cropped area, both at current and constant (1993-94) prices.

iv) **FEED OF LIVESTOCK** :- The state level values have been allocated to different districts on the basis of number of working animals in each district, both at current and constant (1993-94) prices.

v) **IRRIGATION CHARGES** :- The state level value have been allocated to different districts on the basis of gross irrigated area in each district, both at current and constant (1993-94) prices.

vi) **MARKET CHARGES** :- The state level value of market charges have been allocated to different districts on the basis of agriculture gross value (proper), both at current and constant (1993-94) prices.

vii) **ELECTRICITY** :- The districtwise number of electric pumps according to Livestock census 1992 has been used for allocating the state level value of electricity charges to different districts, both at current and constant (1993-94) prices.

viii) **DIESEL OIL CHARGES** :- The districtwise number of tractors and oil engines used for agriculture purpose according to Livestock census 1992 has been used for allocating the state level value of diesel oil charges to different districts, both at current and constant (1993-94) prices.

(C) AGRICULTURE ALLIED ACTIVITIES :-

The state level value of Honey & Wax and Hunting & Trapping has been allocated to districts on the basis of districtwise working force. The districtwise value of allied activities added to Gross value of Agriculture.

2) FORESTRY AND LOGGING :-

A) **INDUSTRIAL WOOD** -- District wise value of Industrial wood is taken from Forest Department Nagpur. The state level value of Industrial wood received from Forest Development Corporation (F D C M) has been allocated to districts on the basis of districtwise value reported from Forest Department at current prices.

At constant prices, state level value of Industrial wood for Forest Dept. and FDCM is allocated on basis of districtwise value reported from Forest Dept for respective year.

Unrecorded value has taken at 10 % of total Industrial wood (Forest Dept. + FDCM) both at current & constant prices.

B) FIRE WOOD – The state level value has been allocated to districts on the basis of district wise value received from Forest Department both at current and constant (1993-94) prices.

C) MINOR FOREST PRODUCTS – Districtwise value of Minor Forest Products is taken from Forest Dept., Nagpur. The state level value of Minor Forest Products received from Forest Development Corporation has been allocated to districts on the basis of districtwise value reported from Forest Dept. at current prices.

At constant prices, state level value of Minor Forest Products for both Forest Dept. and FDCM is allocated on the basis of districtwise value reported from Forest Dept. for that year.

Unrecorded value has taken as 9 times of total Minor Forest Products (Forest Dept. + FDCM) both at current & constant prices.

Cost of production has been deducted at 10 % of total value of output.

3) FISHERIES :-

Districtwise values of marine fish and inland fish are available from State Commissionerate of Fisheries, at current prices.

At constant prices state level values of marine fish and inland fish are allocated to districts on the basis of districtwise values at current prices.

The state level value from subsistence fishing taken at 12.5% of inland fish, has been allocated to districts on the basis of districtwise value of inland fish, both at current and constant (1993-94) prices.

Cost of Repairs and Maintenance has been deducted 22.5% from marine fish, 10% from inland fish and 1% from subsistence fish.

4) MINING :-

The districtwise values of major minerals are published by Indian Bureau of Mines (IBM), in their publication "Monthly Statistics of Mineral Production." Mineralwise values are taken from this publication and state level major mineralwise values are allocated to districts, both at current and constant (1993-94) prices.

The districtwise value of minor mineral is collected from State Minerals and Geology Department, at current prices. State level mineralwise value at constant (1993-94) prices are allocated among the districts on the basis of district wise value of minor minerals at current prices. The state level input value is allocated to districts on the basis of districtwise total minor mineral value.

5] MANUFACTURING :-

(A) REGISTERED :-

The districtwise data of value added by manufacture tabulated from the schedules of Annual Survey of Industries has been utilized in working out the estimates from this sector-at current prices. The state-level deflator of current to constant price estimates has been used to work out the constant price estimates at the district level also.

(B) UNREGISTERED :-

The state level value added from this sector has been distributed among the districts in the proportion of districtwise workers from unregistered manufacturing sector according to the Economic Census, after making few adjustment for districtwise employment in registered manufacturing sector. The state level deflator of current to constant price estimates has been used to work out the constant (1993-94) prices estimates at the district level also.

7] CONSTRUCTION :-

The estimates of state income from this sector has been allocated to districts on the basis of working force, both at current and constant (1993-94) prices.

8] ELECTRICITY, GAS AND WATER SUPPLY :-

A] ELECTRICITY -- The state level value added from Electricity sector has been distributed to districts on the basis of working force and value added from private companies are distributed to respective districts, at current prices. At constant (1993-94) prices state level value added is distributed to respective districts on the basis of value added at current prices.

B] GAS -- The state level value added of Gobar gas is distributed to districts on the basis of districtwise number of plants, both at current and constant (1993-94) prices. The value added from Gas Authority of India Ltd. is distributed to Mumbai district.

C] WATER SUPPLY – The state level value added from Water Supply sector is distributed to districts according to working force, both at current and constant (1993-94) prices.

9] RAILWAY :-

The state level value added of this sector at current prices is allocated to districts on the basis of working force. At constant prices estimates have been worked out using the state level deflator of current to constant price estimates.

10] TRANSPORT, STORAGE AND WAREHOUSING :-

A] TRANSPORT -- The value added from organized and unorganized sector at the state level has been allocated to districts on the basis of working force in this activity, both at current and constant (1993-94) prices. The value added from former consists of transport companies like BEST, PMT, KMT, SMT and shipping companies are distributed to respective districts.

B] STORAGE AND WAREHOUSING – The state level value added from storage & warehousing, central warehousing corporation, Maharashtra State warehousing Corp. (MSWC), and cold storage are distributed to districts on the basis of working force in this activity, both at current and constant (1993-94) prices.

11] COMMUNICATION :-

The state level value added from public and private sector are distributed to districts on the basis of working force in this activity, both at current and constant (1993-94) prices.

12] TRADE, HOTEL AND RESTAURANT :-

The state level value added of this sector at current and constant prices are allocated to the districts on the basis of working force.

13] BANKING AND INSURANCE :-

The state level value added of this sector at current and constant prices are allocated to the districts on the basis of working force.

14] REAL ESTATE, OWNERSHIP OF DWELLING AND BUSINESS SERVICES :-

The state level value added from Real Estate, Ownership of Dwelling, Business Services and Legal Services are allocated according to working force in this activity, both at current and constant (1993-94) prices.

15] PUBLIC ADMINISTRATION :-

The state level value added from Public Administration sector has been allocated to districts in proportionate to working force in respect of central government, state government, local bodies and quasi government administration, at current prices and constant (1993-94) prices.

16] OTHER SERVICES :-

The state level value added from Educational services, Research & Scientific services, Medical & Health services, Sanitary services, International & Other Extra Territorial bodies, Tailoring services, Recreational services and Rest of services are allocated to districts on the basis of respective working force, both at current and constant (1993-94) prices.

* * * * *